

Produced by the United States Geological Survey

North American Datum of 1983 (NAD83) World Geodetic System of 1984 (WGS84) Projection and 1 000-meter grid/Universal Transverse Mercator, Zone 18T

Imagery: NAIP, July 2015 - December 2017 Roads: U.S. Census Bureau, 2016 Names: GNS, 1979 - 2019 Hydrography: National Hydrography Dataset, 1989 - 2019 Contours: National Elevation Dataset, 2017 Boundaries: Multiple sources; see metadata file 2017 - 2018 Wetlands: FWS National Wetlands Inventory 2007 - 2013

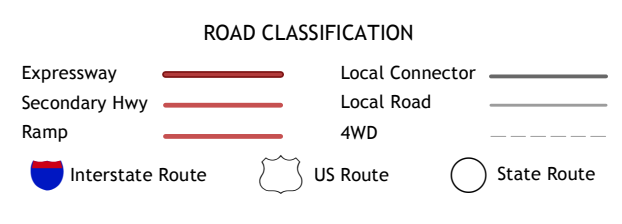
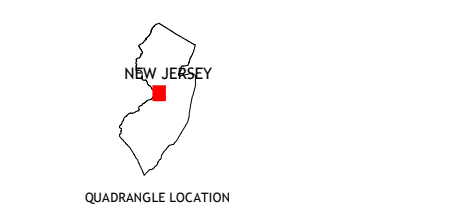
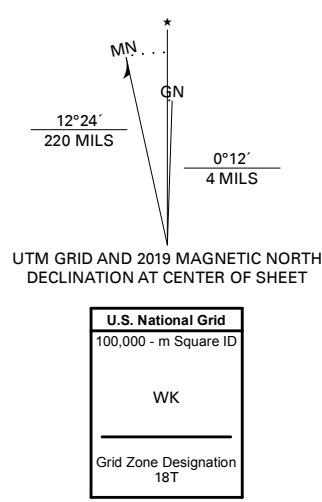


Table with 3 columns and 8 rows showing adjacent quadrangles: 1 Princeton, 2 Hightstown, 3 Trenton West, 4 Allentown, 5 Bristol, 6 Columbus, 7 Trenton East, 8 New Egypt

