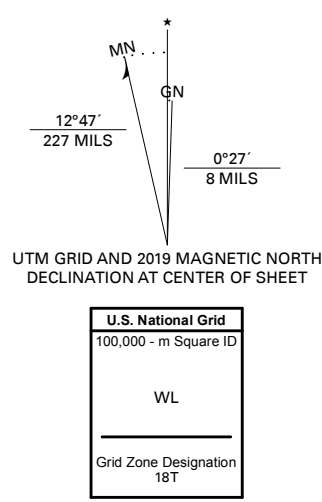


Produced by the United States Geological Survey

North American Datum of 1983 (NAD83) World Geodetic System of 1984 (WGS84) Projection and 1 000-meter grid/Universal Transverse Mercator, Zone 18T

This map is not a legal document. Boundaries may be generalized for this map scale. Private lands within government reservations may not be shown. Obtain permission before entering private lands.

Imagery: NAIP, July 2015 - December 2017; U.S. Census Bureau, 2016; GNS, 1979 - 2019; National Hydrography Dataset, 2002; National Elevation Dataset, 2013 - 2016; Multiple sources; see metadata file 2017 - 2018; Wetlands: FWS National Wetlands Inventory 2007



CONTOUR INTERVAL 20 FEET NORTH AMERICAN VERTICAL DATUM OF 1988

This map was produced to conform with the National Geospatial Program US Topo Product Standard, 2011. A metadata file associated with this product is draft version 0.6.18

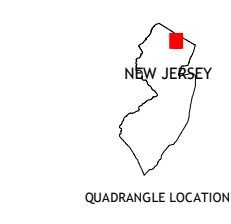
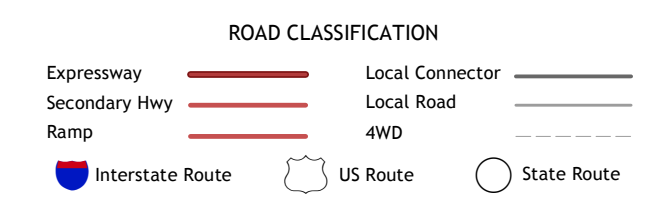


Table with 3 columns and 3 rows showing adjacent quadrangles: 1 Wawayanda, 2 Greenwood Lake, 3 Sloatsburg, 4 Newfoundland, 5 Ramsey, 6 Boonton, 7 Pompton Plains, 8 Paterson



WANAQUE, NJ 2019

