
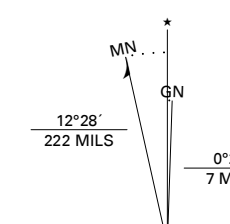




**Produced by the United States Geological Survey**

North American Datum of 1983 (NAD83)  
World Geodetic System of 1984 (WGS84). Projection and  
1 000-meter grid/Universal Transverse Mercator, Zone 18S  
This map is not a legal document. Boundaries may be  
generalized for this map scale. Private lands within government  
reservations may not be shown. Obtain permission before  
entering private lands.

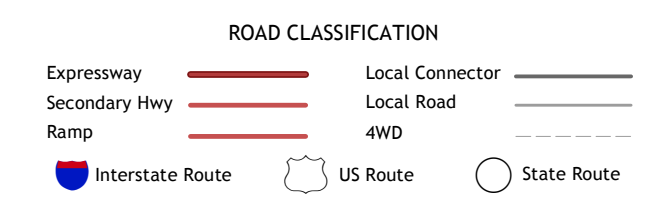
Imagery.....NAIP, June 2015 - September 2015  
Roads.....U.S. Census Bureau, 2016  
Names.....GNS, 1979 - 2019  
Hydrography.....National Hydrography Dataset, 1989 - 2018  
Contours.....National Elevation Dataset, 2012  
Boundaries.....Multiple sources; see metadata file 2017 - 2018  
Wetlands.....FWS National Wetlands Inventory 2007



ADJOINING QUADRANGLES

1	2	3
4	5	6
7	8	

- 1 New Egypt
- 2 Cassville
- 3 Lakehurst
- 4 Browns Mills
- 5 Keswick Grove
- 6 Chatsworth
- 7 Woodmansie
- 8 Brookville



**WHITING, NJ**  
2019

