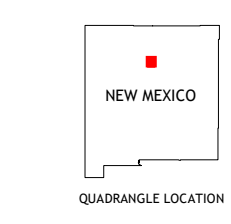
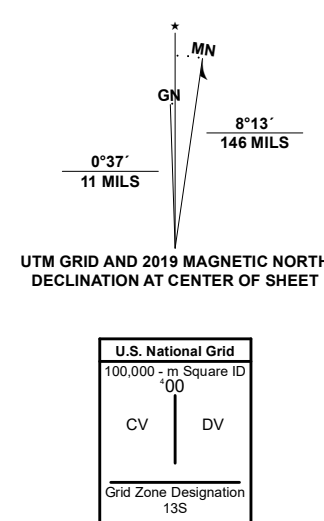


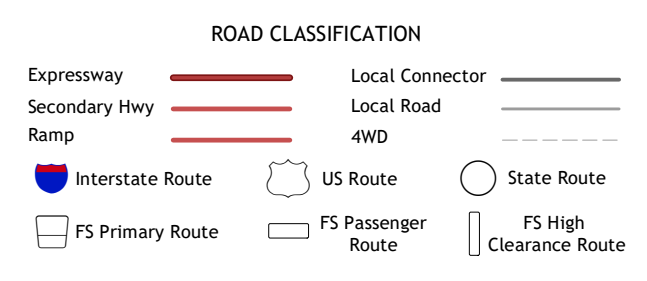
Produced by the United States Geological Survey North American Datum of 1983 (NAD83) World Geodetic System of 1984 (WGS84) Projection and 1 000-meter grid/Universal Transverse Mercator, Zone 13S This map is not a legal document. Boundaries may be generalized for this map scale. Private lands within government reservations may not be shown. Obtain permission before entering private lands.



ADJOINING QUADRANGLES

1	2	3
4	5	6
7	8	

- 1 White Rock
- 2 Herculio Ranch
- 3 Tesuque
- 4 Montoso Peak
- 5 Santa Fe
- 6 Terilla Peak
- 7 Turquoise Hill
- 8 Seton Village



Check with local Forest Service unit for current travel conditions and restrictions.

AGUA FRIA, NM 2020

