U.S. DEPARTMENT OF THE INTERIOR
U. S. GEOLOGICAL SURVEY

The National Map
US Topo

ALAMEDA QUADRANGLE
NEW MEXICO
7.5-MINUTE SERIES

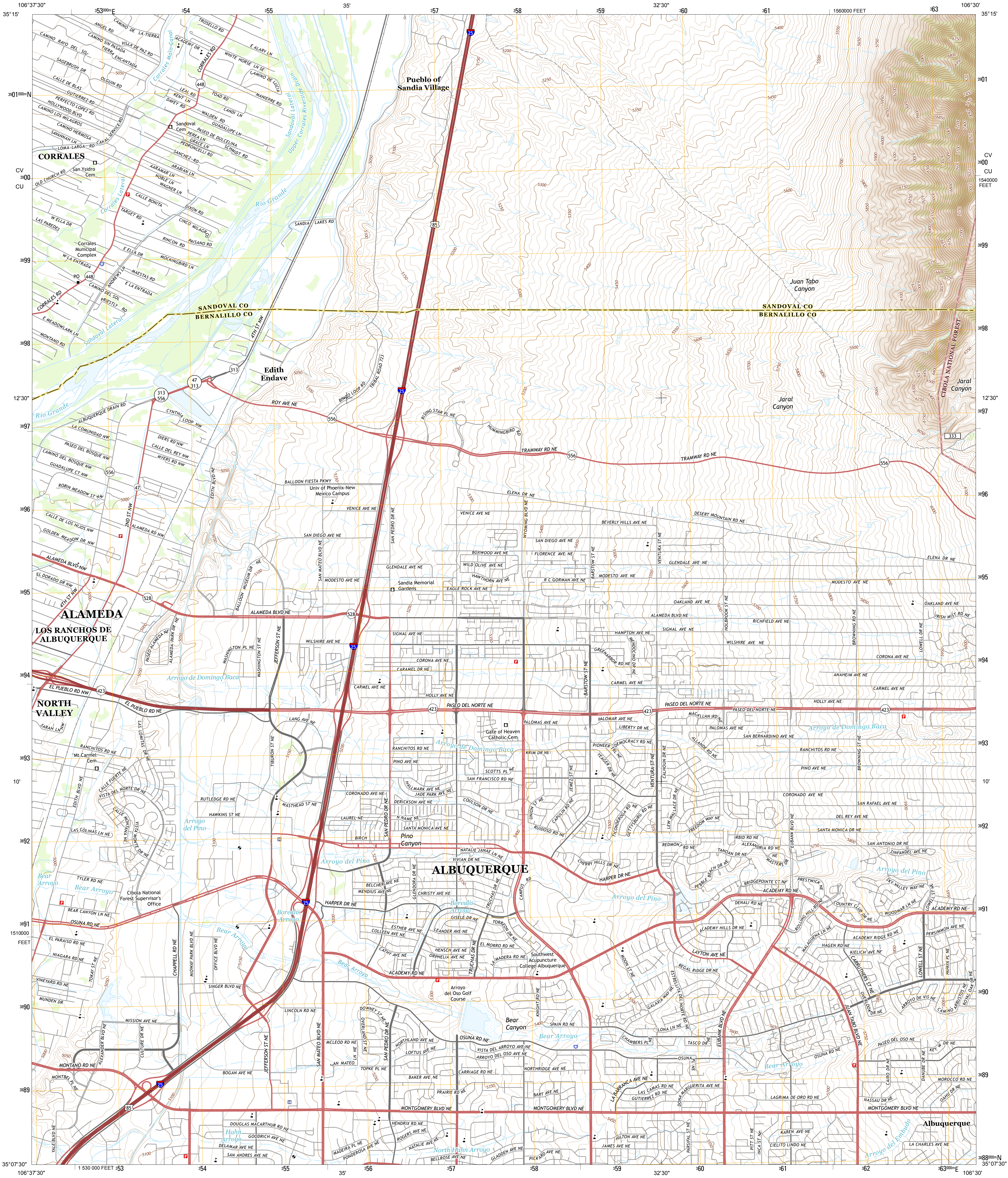
106°37'30"
35°15'
353000mE
354
355
35'
357
358
359
32'30"
360
361
1560000 FEET
363
106°30'
3901000mN
3900
CV
CU
1540000 FEET
3899
3898
12'30"
3897
3896
3895
3894
3893
10'
3892
3891
1510000 FEET
3890
3889
3888000mN
35°07'30"
1 530 000 FEET
353
356
362
363000mE
CORRALES
San Ysidro Cem
Sandoval Cem
Corrales Municipal Complex
PO
Corrales Main Canal
Corrales Lateral
Sandoval Lateral
Upper Corrales Riverside Drain
Rio Grande
CAMINO DE LA TIERRA
ANGEL RD
CAMINO SIN PASADA
VILLA DE PAZ RD
TIERRA ENCANTADA
CAMINO RAYO DEL SOL
SAGEBRUSH DR
OLGUIN RD
CALLE DE BLAS
GUTIERREZ RD
PERFECTO LOPEZ RD
HOLLYWOOD BLVD
CAMINO LOS MILAGROS
CAMINO HERMOSA
SAVANNAH LN
LOMA LARGA RD
CANAL SERVICE RD
OLD CHURCH RD
TROSELLO RD
ACADEMY DR
CORRALES RD
E ALARY LN
WHITE HORSE LN SE
CAMINO DE LUCIA
MANIERRE RD
LEAL RD
KENT LN
DAVEY RD
TOAD RD
CANDI LN
WALDEN RD
GUADALUPE LN
PASEO DE DULCELINA
PEREA LN
GRACE LN
PEDRONCELLI RD
SCHMIDT RD
SANCHEZ RD
ARABIAN LN
AARAMAR LN
NOBLE LN
WAGNER LN
CALLE BONITA
DIXON RD
TARGET RD
CINCO MILAGROS
RINCON RD
PAISANO RD
W ELLA DR
LAS PAREDES
E ELLA DR
MOCKINGBIRD LN
W LA ENTRADA
MAESTAS RD
ANDREWS LN
E LA ENTRADA
CAMINO DEL SOL
PRIESTLY RD
E MEADOWLARK LN
MONTANO RD
SANDIA LAKES RD
Pueblo of Sandia Village
5050
5100
5150
5200
5250
5300
5350
5400
5450
5500
5550
5600
5650
5700
5750
5800
5850
5900
5950
6000
6050
6100
6150
6200
6250
6300
6350
6400
6450
6500
6550
6600
6650
6700
6750
6800
6850
6900
6950
7000
7050
7100
7150
7200
7250
7300
7350
7400
7450
7500
7600
7650
Juan Tabo Canyon
SANDOVAL CO
BERNALILLO CO
CIBOLA NATIONAL FOREST
Jaral Canyon
333
4TH ST NW
Edith Endave
TRIBAL ROAD 723
BINGO LOOP RD
313
47
556
85
25
ROY AVE NE
RISING STAR PL NE
HUMMINGBIRD RD
TRAMWAY RD NE
ALBUQUERQUE DRAIN RD
CYNTHIA LOOP NW
LA COMUNIDAD NW
DIERS RD NW
CALLE DEL REY NW
MYERS RD NW
PASEO DEL BOSQUE NW
CAMINO DEL BOSQUE NW
GUADALUPE CT NW
ROBIN MEADOW ST NW
2ND ST NW
CALLE DE LOS HIJOS NW
GOLDEN MEADOW DR NW
ALAMEDA RD NW
ALAMEDA BLVD NW
EL DORADO DR NW
4TH ST NW
528
EDITH BLVD NE
BALLOON FIESTA PKWY
Univ of Phoenix-New Mexico Campus
VENICE AVE NE
SAN DIEGO AVE NE
SAN PEDRO DR NE
SAN MATEO BLVD NE
GLENDALE AVE NE
MODESTO AVE NE
Sandia Memorial Gardens
BALLOON MUSEUM DR NE
ALAMEDA BLVD NE
ELENA DR NE
WYOMING BLVD NE
BOXWOOD AVE NE
WILD OLIVE AVE NE
HAWTHORN AVE NE
EAGLE ROCK AVE NE
FLORENCE AVE NE
R C GORMAN AVE NE
BARSTOW ST NE
BEVERLY HILLS AVE NE
DESERT MOUNTAIN RD NE
VENTURA ST NE
OAKLAND AVE NE
HOLBROOK ST NE
RICHFIELD AVE NE
BROWNING RD NE
IRISH MIST RD NE
LOWELL DR NE
ALAMEDA
LOS RANCHOS DE ALBUQUERQUE
PASEO ALAMEDA NE
ALAMEDA PARK DR NE
WASHINGTON PL NE
WASHINGTON ST NE
JEFFERSON ST NE
WILSHIRE AVE NE
SIGNAL AVE NE
HAMPTON AVE NE
MENDOCINO DR NE
GREENARBOR RD NE
CORONA AVE NE
CARAMEL DR NE
CARMEL AVE NE
HOLLY AVE NE
ANAHEIM AVE NE
Arroyo de Domingo Baca
EL PUEBLO RD NW
EL PUEBLO RD NE
423
NORTH VALLEY
PASEO DEL NORTE NE
SARAH LN NW
LANG AVE NE
PALOMAS AVE NE
Gate of Heaven Catholic Cem
PALOMAR AVE NE
LIBERTY DR NE
MACALLAN RD NE
SAN BERNARDINO AVE NE
DEMOCRACY RD NE
PIONEER TRL NE
YEAGER DR NE
ALLANDE RD NE
RANCHITOS RD NE
Mt Carmel Cem
LAS LOMITAS DR NE
TIBURON ST NE
PINO AVE NE
KRIM DR NE
SCOTTS PL NE
SAN FRANCISCO RD NE
JEMEZ ST NE
CALHOUN DR NE
CALLE FUERTE NE
VISTA DEL NORTE DR NE
RUTLEDGE RD NE
MASTHEAD ST NE
CORONADO AVE NE
HALLMARK AVE NE
JADE PARK AVE NE
DERICKSON AVE NE
COULSON DR NE
SAN RAFAEL AVE NE
CALLE MONTANA NE
VISTA MONTE DR NE
HAWKINS ST NE
LAUREL NE
N NAME NE
SANTA MONICA AVE NE
UNION ST NE
CAPULIN RD NE
TICONDEROGA RD NE
GETTYSBURG RD NE
LEW WALLACE DR NE
FREEDOM WAY NE
DEL REY AVE NE
EUBANK BLVD NE
SANTA MONICA DR NE
LAS COLINAS LN NE
Arroyo del Pino
BIRCH
Pino Canyon
RUIDOSO RD NE
IRBID RD NE
REDMONT RD NE
ALEXANDRIA RD NE
TANOAN DR NE
MASTERS DR
SAN ANTONIO DR NE
ZINFANDEL AVE NE
NATALIE JANAE LN NE
VIVIAN DR NE
ALBUQUERQUE
CHERRY HILLS DR NE
HARPER DR NE
PEBBLE BEACH DR NE
BRIDGEPOINTE CT NE
PRESTWICK NE
SKY VALLEY WAY NE
LOWELL ST NE
Bear Arroyo
TYLER RD NE
Cibola National Forest Supervisor's Office
BEAR CANYON LN NE
OSUNA RD NE
BELCHER AVE NE
MENDIUS AVE NE
GLENDORA DR NE
CHRISTY AVE NE
TRUCHAS DR NE
CAMPUS RD
Borealis Arroyo
GISELE DR NE
TORREON DR NE
ACADEMY RD NE
DENALI RD NE
ROLLING HILL RD NE
COUNTRY CLUB DR NE
WOODMAR LN NE
PERSIMMON AVE NE
EL PARAISO RD NE
NIAGARA RD NE
TOKAY ST NE
CHAPPELL RD NE
MIDWAY PARK BLVD NE
OFFICE BLVD NE
ESTHER AVE NE
COLLEEN AVE NE
LEANDER AVE NE
EL MORRO RD NE
CATHY AVE NE
HENSCH AVE NE
ORPHELIA AVE NE
LA MADERA RD NE
Southwest Acupuncture College-Albuquerque
ACADEMY HILLS DR NE
MALAGUENA LN NE
ACADEMY RIDGE RD NE
HAGEN RD NE
KIELICH AVE NE
CARRUTHERS ST NE
PAPAYA PL NE
LAYTON AVE NE
MOON ST NE
REGAL RIDGE DR NE
ESTRELLITA DEL NORTE RD NE
VINEYARD RD NE
SINGER BLVD NE
MUNDEN DR
Arroyo del Oso Golf Course
GALAXIA WAY NE
OVERLOOK DR NE
ARROYO DE VIS NE
CAMINO ARBUSTOS NE
ROYAL OAK DR NE
MISSION AVE NE
LINCOLN RD NE
DOWNEY ST NE
OVERLAND ST NE
Bear Canyon
KNIGHT RD NE
SPAIN RD NE
LONA LN NE
JUAN TABO BLVD NE
ALEXANDER BLVD NE
CULTURE DR NE
MCLEOD RD NE
LN NE
NORTHLAND AVE NE
LOFTUS AVE NE
VISTA DEL ARROYO AVE NE
ARROYO DEL OSO AVE NE
CHAMBERS PL NE
TASCO DR NE
OSUNA PL NE
PASEO DEL OSO NE
KEY W DR NE
MONTANO RD NE
SAN MATEO
TOPKE PL NE
BOGAN AVE NE
NORTHRIDGE AVE NE
CAIRO DR NE
DANUBE DR NE
MONTBEL PL NE
BAKER AVE NE
CARRIAGE RD NE
LA BARRANCA AVE NE
LAS CAMAS RD NE
GUTIERREZ RD NE
DONA MARGUERITA AVE NE
LAGRIMA DE ORO RD NE
MOROCCO RD NE
PRAIRIE RD NE
BART AVE NE
NASSAU DR NE
OAHU DR NE
MONTGOMERY BLVD NE
YALE BLVD NE
DOUGLAS MACARTHUR RD NE
Hahn Arroyo
GOODRICH AVE NE
DELAMAR AVE NE
SAN ANDRES AVE NE
HENDRIX RD NE
ROGERS AVE NE
MADEIRA PL NE
PONDEROSA AVE NE
NATALIE AVE NE
North Hahn Arroyo
BELLROSE AVE NE
GLADDEN AVE NE
PICKARD AVE NE
HILTON AVE NE
JAMES AVE NE
PARSIFAL ST NE
PITT ST NE
INCA ST NE
KAREN AVE NE
CIELITO LINDO NE
Arroyo del Embudo
Albuquerque
LA CHARLES AVE NE

Produced by the United States Geological Survey
North American Datum of 1983 (NAD83)
World Geodetic System of 1984 (WGS84). Projection and
1 000-meter grid: Universal Transverse Mercator, Zone 13S
10 000-foot ticks: New Mexico Coordinate System of 1983
(central zone)

This map is not a legal document. Boundaries may be generalized for this map scale. Private lands within government reservations may not be shown. Obtain permission before entering private lands.

Imagery....................NAIP, May 2011
Roads....................©2006-2013 TomTom
Roads within US Forest Service Lands.............FSTopo Data with limited Forest Service updates, 2013
Names....................GNIS, 2013
Hydrography....................National Hydrography Dataset, 2011
Contours....................National Elevation Dataset, 1999
Boundaries....................Census, IBWC, IBC, USGS, 1972 - 2012
Public Land Survey System....................BLM, 2011

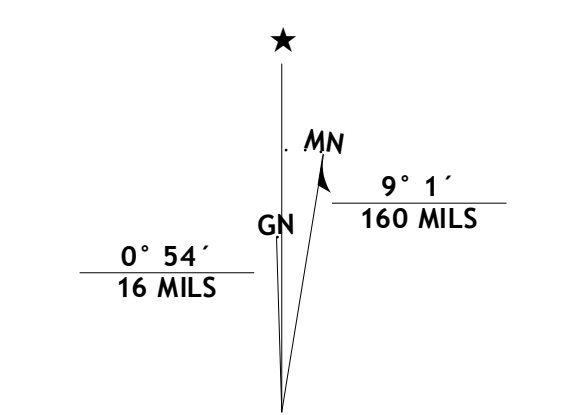
MN
GN
9° 1´
160 MILS
0° 54´
16 MILS

UTM GRID AND 2013 MAGNETIC NORTH DECLINATION AT CENTER OF SHEET

U.S. National Grid
100,000-m Square ID
CV
CU
3900
Grid Zone Designation
13S

SCALE 1:24 000

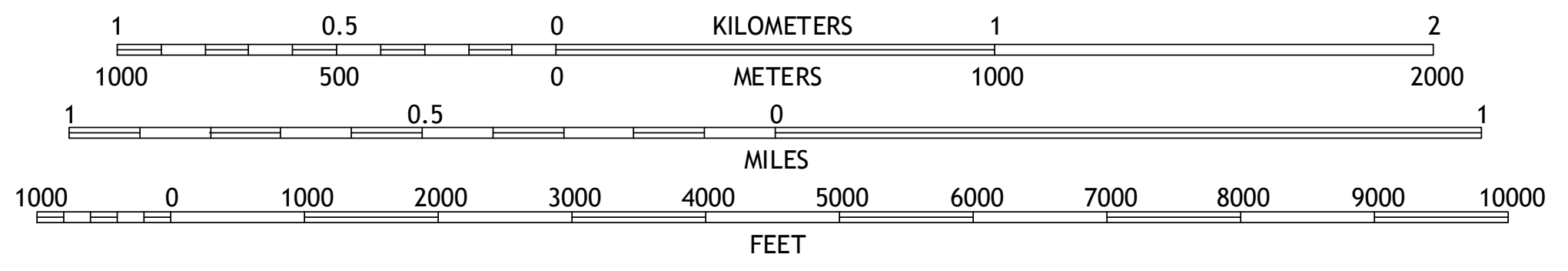
1
0.5
0
KILOMETERS
1
2
1000
500
0
METERS
1000
2000
1
0.5
0
MILES
1
1000
0
1000
2000
3000
4000
5000
6000
7000
8000
9000
10000
FEET

CONTOUR INTERVAL 10 FEET
NORTH AMERICAN VERTICAL DATUM OF 1988

This map was produced to conform with the
National Geospatial Program US Topo Product Standard, 2011.
A metadata file associated with this product is draft version 0.6.15

QUADRANGLE LOCATION

Loma Machete	Bernalillo	Placitas
Los Griegos	Alameda	Sandia Crest
Albuquerque West	Albuquerque East	Tijeras

ADJOINING 7.5' QUADRANGLES

ROAD CLASSIFICATION

Expressway
Secondary Hwy
Ramp
Local Connector
Local Road
4WD
Interstate Route
US Route
State Route
FS Primary Route
FS Passenger Route
FS High Clearance Route

Check with local Forest Service unit
for current travel conditions and restrictions.

ALAMEDA, NM
2013

NSN. 7643016382506
NGA REF NO. USGSX24K348