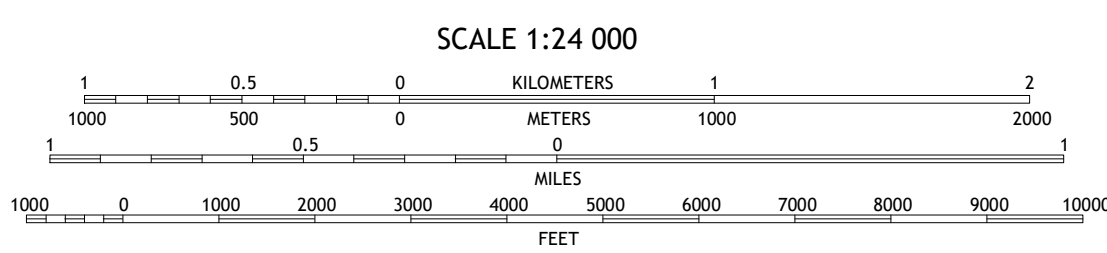
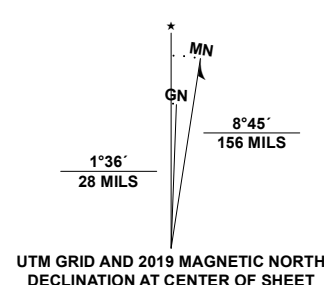


Produced by the United States Geological Survey

North American Datum of 1983 (NAD83) World Geodetic System of 1984 (WGS84) Projection and 1000-meter grid/Universal Transverse Mercator, Zone 12S This map is not a legal document. Boundaries may be generalized for this map scale. Private lands within government reservations may not be shown. Obtain permission before entering private lands.

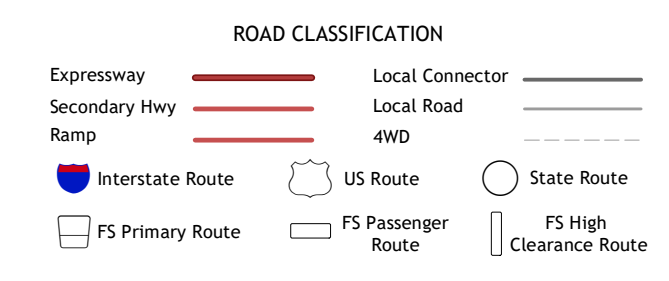
Imagery.....NAIP, May 2016 - August 2016
Roads.....U.S. Census Bureau, 2016 Data
Roads within US Forest Service Lands.....FSTopo Data with limited Forest Service updates, 2013 - 2016
Names.....GNIS, 1978 - 2019
Hydrography.....National Hydrography Dataset, 2002 - 2019
Contours.....National Elevation Dataset, 2001
Boundaries.....Multiple sources: see metadata file 2017 - 2018
Public Land Survey System.....BLM, 2019
Wetlands.....FWS National Wetlands Inventory 1971 - 1976



ADJOINING QUADRANGLES

1	2	3
4	5	6
7	8	9

1 Copperas Peak
2 North Star Mesa
3 Hay Mesa
4 Twin Sisters
5 Hendricks Peak
6 Fort Bayard
7 Santa Rita Mine
8 San Lorenzo



ALLIE CANYON, NM 2020

