USGS
science for a changing world

U.S. DEPARTMENT OF THE INTERIOR
U. S. GEOLOGICAL SURVEY

The National Map
US Topo

ARROYO HONDO QUADRANGLE
NEW MEXICO-TAOS CO.
7.5-MINUTE SERIES

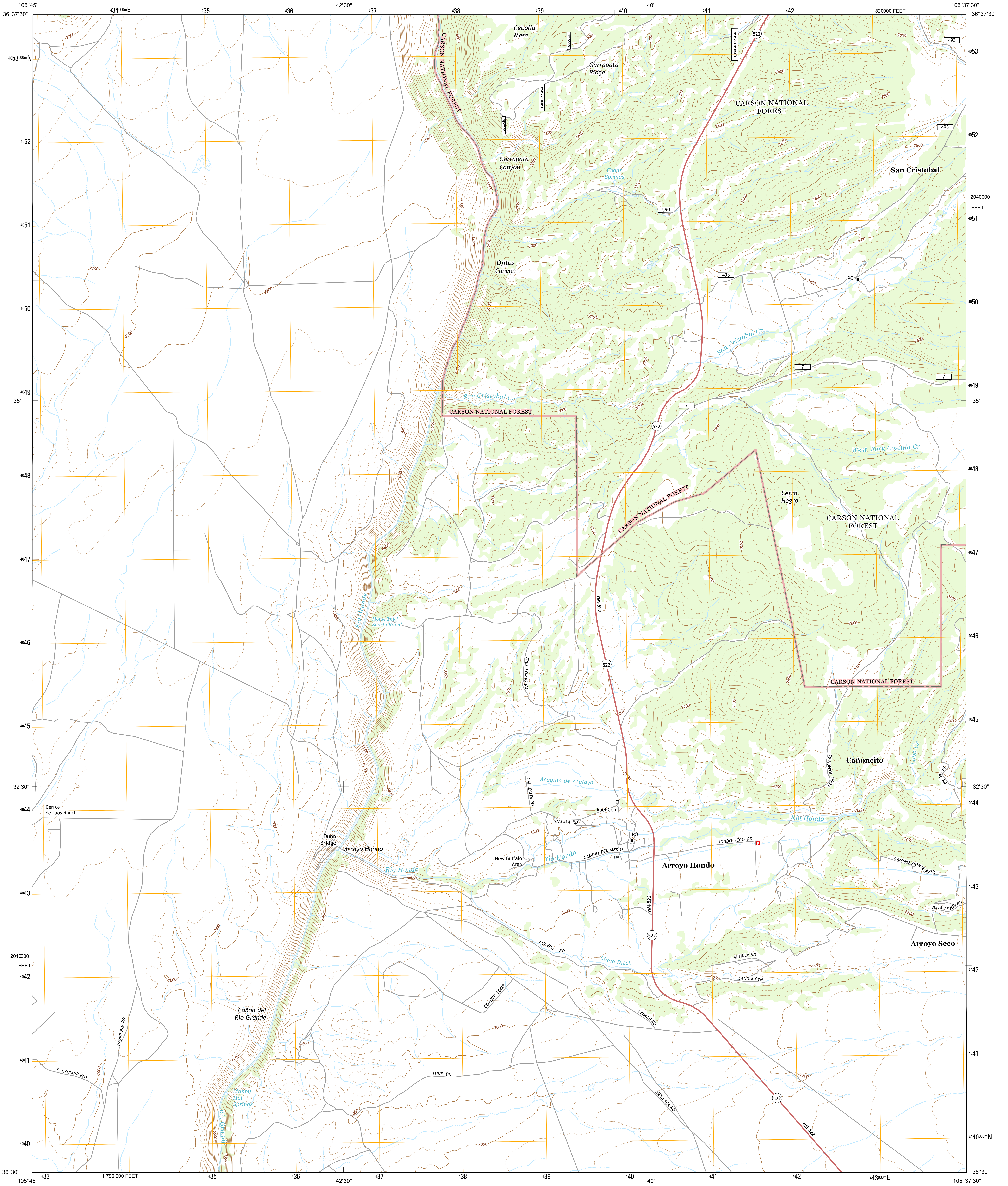
105°45'
36°37'30"
434000mE
435
436
42'30"
437
438
439
440
40'
441
442
1820000 FEET
105°37'30"
36°37'30"
4053000mN
4052
4051
4050
4049
35'
4048
4047
4046
4045
32'30"
4044
4043
2010000 FEET
4042
4041
4040
2040000 FEET
4040000mN
36°30'
105°45'
433
1 790 000 FEET
443000mE
Cebolla Mesa
483
97182
Garrapata Ridge
9709RO
522
493
CARSON NATIONAL FOREST
Garrapata Canyon
Cedar Springs
590
San Cristobal
Ojitos Canyon
PO
San Cristobal Cr
7
West Fork Costilla Cr
Cerro Negro
NM-522
Rio Grande
Horse Thief Shorty Rapid
TRES LOMAS RD
Cañoncito
LOBO RANCH RD
Lobo Cr
DUVAL RD
Acequia de Atalaya
CALLECITA RD
Rael Cem
ATALAYA RD
Cerros de Taos Ranch
Dunn Bridge
Arroyo Hondo
Rio Hondo
New Buffalo Area
CAMINO DEL MEDIO
HONDO SECO RD
CAMINO MONTE AZUL
VISTA LEJOS RD
Arroyo Seco
LUCERO RD
Llano Ditch
ALTILLA RD
SANDIA CYN
COYOTE LOOP
LEIMAN RD
Cañon del Rio Grande
UPPER RIM RD
EARTHSHIP WAY
TUNE DR
Manby Hot Springs
MESA SEA RD
6600
6800
7000
7200
7400
7600
7800

Produced by the United States Geological Survey
North American Datum of 1983 (NAD83)
World Geodetic System of 1984 (WGS84). Projection and
1 000-meter grid: Universal Transverse Mercator, Zone 13S
10 000-foot ticks: New Mexico Coordinate System of 1983
(central zone)

This map is not a legal document. Boundaries may be generalized for this map scale. Private lands within government reservations may not be shown. Obtain permission before entering private lands.

Imagery....................NAIP, May 2011
Roads....................©2006-2013 TomTom
Roads within US Forest Service Lands............FSTopo Data with limited Forest Service updates, 2013
Names....................GNIS, 2013
Hydrography....................National Hydrography Dataset, 2011
Contours....................National Elevation Dataset, 1999
Boundaries....................Census, IBWC, IBC, USGS, 1972 - 2012
Public Land Survey System....................BLM, 2011

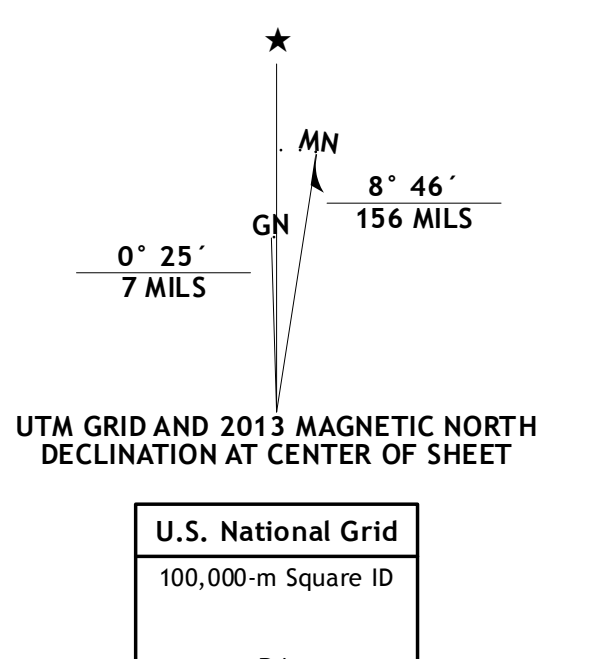
MN
GN
8° 46´
156 MILS
0° 25´
7 MILS

UTM GRID AND 2013 MAGNETIC NORTH
DECLINATION AT CENTER OF SHEET

U.S. National Grid
100,000-m Square ID DA
Grid Zone Designation 13S

SCALE 1:24 000

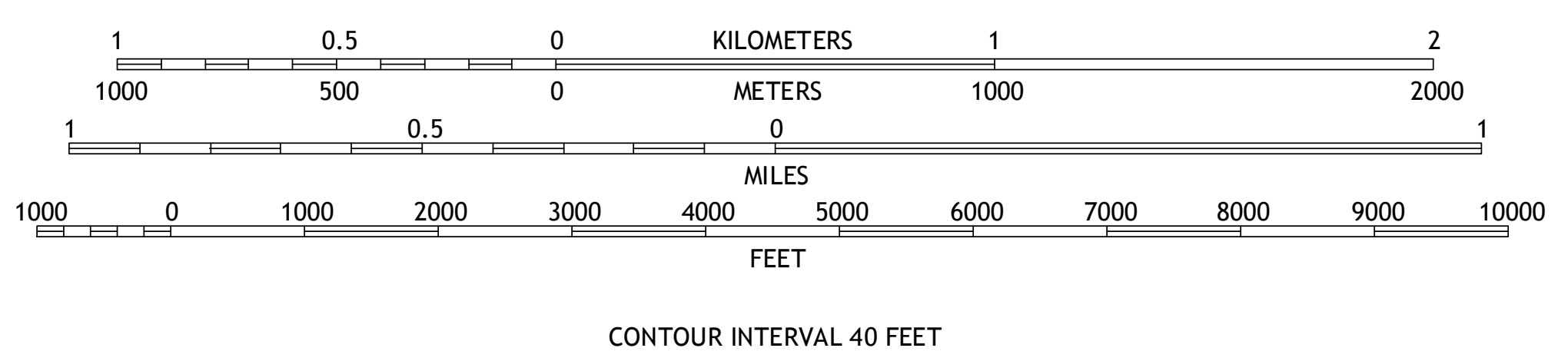
1
0.5
0
1
2
KILOMETERS
1000
500
0
1000
2000
METERS
1
0.5
0
1
MILES
1000
0
1000
2000
3000
4000
5000
6000
7000
8000
9000
10000
FEET

CONTOUR INTERVAL 40 FEET
NORTH AMERICAN VERTICAL DATUM OF 1988

This map was produced to conform with the
National Geospatial Program US Topo Product Standard, 2011.
A metadata file associated with this product is draft version 0.6.15

QUADRANGLE LOCATION

Tres Piedras NE	Guadalupe Mountain	Questa
Cerro De Los Taoses	Arroyo Hondo	Arroyo Seco
Tres Orejas	Los Cordovas	Taos

ADJOINING 7.5' QUADRANGLES

ROAD CLASSIFICATION

Expressway	▬	Local Connector	▬
Secondary Hwy	▬	Local Road	▬
Ramp	▬	4WD	- - -

Interstate Route
US Route
State Route
FS Primary Route
FS Passenger Route
FS High Clearance Route

Check with local Forest Service unit
for current travel conditions and restrictions.

ARROYO HONDO, NM
2013

NSN. 7643016382573
NGA REF NO. USGSX24K15549