

Produced by the United States Geological Survey

North American Datum of 1983 (NAD83) World Geodetic System of 1984 (WGS84) Projection and 1 000-meter grid/Universal Transverse Mercator, Zone 13S

This map is not a legal document. Boundaries may be generalized for this map scale. Private lands within government reservations may not be shown. Obtain permission before entering private lands.

Imagery: NAIP, June 2016 - August 2016 Roads: U.S. Census Bureau, 2016 Names: GNS, 1980-2019 Hydrography: National Hydrography Dataset, 2002-2019 Contours: National Elevation Dataset, 1999 Boundaries: Multiple sources; see metadata file 2017-2018 Public Land Survey System: BLM, 2019 Wetlands: FWS National Wetlands Inventory Not Available

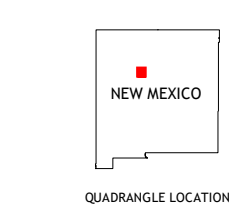
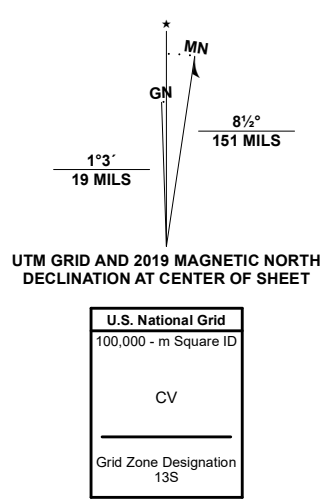
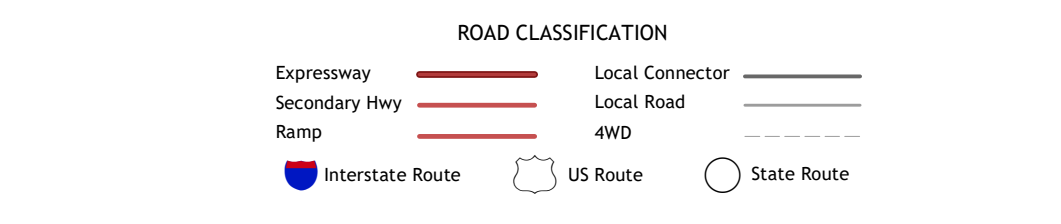


Table with 3 rows and 3 columns of numbers (1-9) for adjoining quadrangles.



- List of place names: 1 Collier Draw, 2 Cerro Conejo, 3 Bernalillo NW, 4 San Felipe Mesa, 5 Loma Machete, 6 Benavidez Ranch, 7 The Volcanoes, 8 Los Griegos

