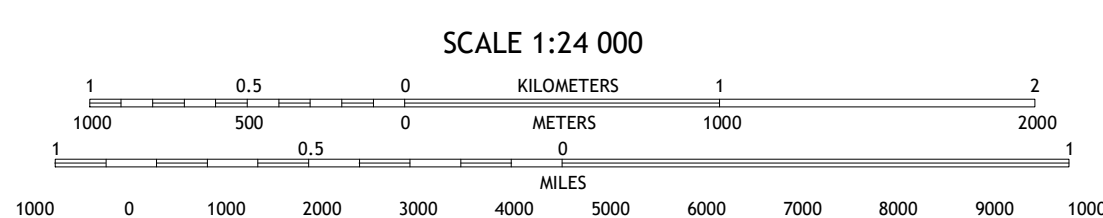

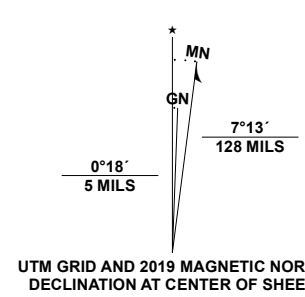


Produced by the United States Geological Survey

North American Datum of 1983 (NAD83) World Geodetic System of 1984 (WGS84) Projection and 1 000-meter grid/Universal Transverse Mercator, Zone 13S This map is not a legal document. Boundaries may be generalized for this map scale. Private lands within government reservations may not be shown. Obtain permission before entering private lands.

Imagery: N.A.I.P., May 2016 - August 2016
Roads: U.S. Census Bureau, 2016
Names: GNIS, 1980-2019
Hydrography: National Hydrography Dataset, 2001-2019
Contours: National Elevation Dataset, 2002
Boundaries: Multiple sources; see metadata file 2017-2018
Public Land Survey System: BLM, 2019
Wetlands: FWS National Wetlands Inventory 2014



CONTOUR INTERVAL 10 FEET NORTH AMERICAN VERTICAL DATUM OF 1988

This map was produced to conform with the National Geospatial Program US Topo Product Standard, 2011. A metadata file associated with this product is draft version 0.6.18



Table with 3 columns and 3 rows showing adjacent quadrangles: 1 Hope NE, 2 Espuela, 3 Artesia NE, 4 Hope SE, 5 Spring Lake, 6 Parish Ranch, 7 Dayton, 8 Lake McMillan North

