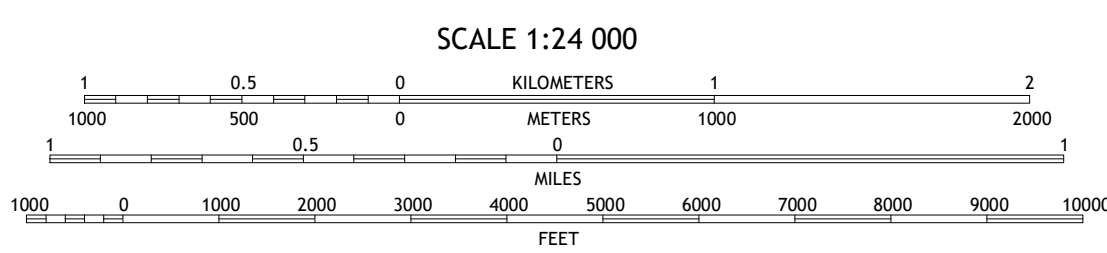

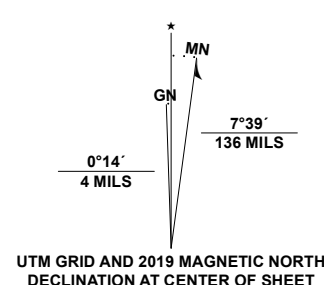


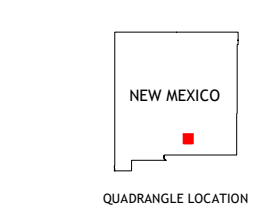
Produced by the United States Geological Survey

North American Datum of 1983 (NAD83) World Geodetic System of 1984 (WGS84) Projection and 1 000-meter grid/Universal Transverse Mercator, Zone 13S This map is not a legal document. Boundaries may be generalized for this map scale. Private lands within government reservations may not be shown. Obtain permission before entering private lands.

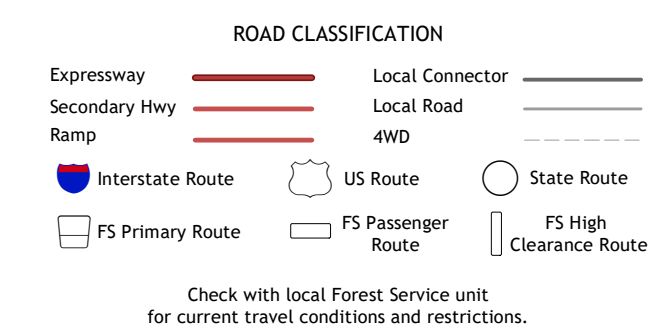
Image: NADIP, May 2016, August 2016 U.S. Census Bureau, 2016 Data with limited Forest Service updates, 2013-2016 GHS, 1980-2019 Hydrography: National Hydrography Dataset, 2001-2018 Contours: National Elevation Dataset, 2002 Boundaries: Multiple sources; see metadata file 2017-2018 Public Land Survey System: BLM, 2019 Wetlands: FWS National Wetlands Inventory, 2014



CONTOUR INTERVAL 20 FEET NORTH AMERICAN VERTICAL DATUM OF 1988 This map was produced to conform with the National Geospatial Program US Topo Product Standard, 2011. A metadata file associated with this product is draft version 0.6.18



ADJOINING QUADRANGLES table with 8 cells: 1 Sacramento, 2 Woodson Canyon, 3 Robertson Canyon, 4 Bear Spring, 5 Chimney Lake, 6 Surveyors Canyon, 7 Pinon, 8 Cornucopia Canyon



Check with local Forest Service unit for current travel conditions and restrictions.

AVIS, NM 2020



NSA REF. NO. USGS 24 K 1 9 5 8