U.S. DEPARTMENT OF THE INTERIOR
U. S. GEOLOGICAL SURVEY

The National Map
US Topo

BECKER SW QUADRANGLE
NEW MEXICO-SOCORRO CO.
7.5-MINUTE SERIES

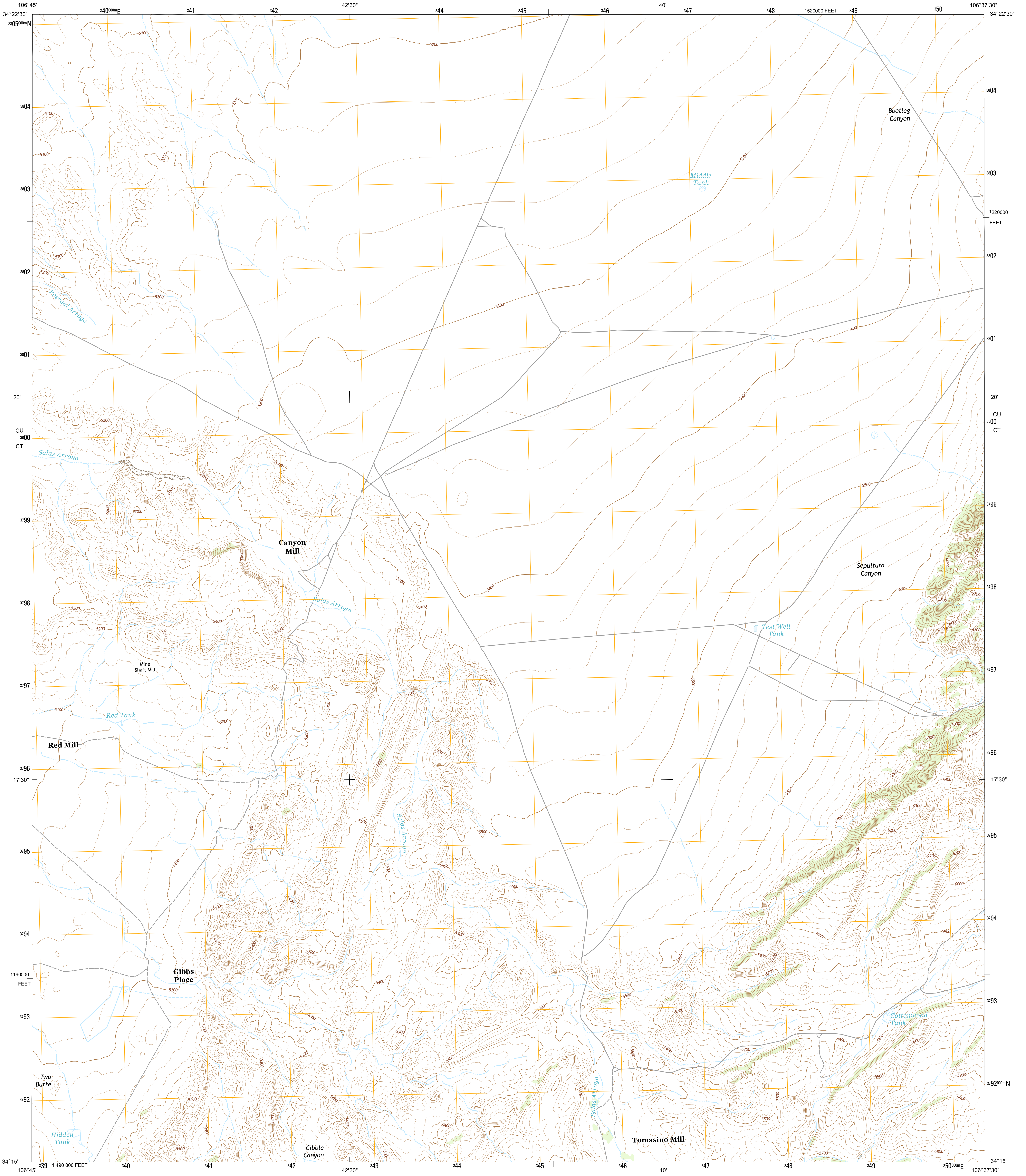

106°45'
34°22'30"
340000mE
341
342
42'30"
344
345
346
40'
347
348
1520000 FEET
349
350
106°37'30"
3805000mN
3804
3803
3802
3801
20'
CU
3800
CT
3799
3798
3797
3796
17'30"
3795
3794
1190000 FEET
3793
3792000mN
3792
1220000 FEET
34°15'
339
1 490 000 FEET
340
341
342
343
344
345
346
347
348
349
350000mE
Bootleg Canyon
Middle Tank
Pascual Arroyo
Salas Arroyo
Canyon Mill
Sepultura Canyon
Test Well Tank
Mine Shaft Mill
Red Tank
Red Mill
Gibbs Place
Cottonwood Tank
Two Butte
Hidden Tank
Cibola Canyon
Tomasino Mill
5100
5200
5300
5400
5500
5600
5700
5800
5900
6000
6100
6200
6300
6400

Produced by the United States Geological Survey
North American Datum of 1983 (NAD83)
World Geodetic System of 1984 (WGS84). Projection and
1 000-meter grid: Universal Transverse Mercator, Zone 13S
10 000-foot ticks: New Mexico Coordinate System of 1983
(central zone)

This map is not a legal document. Boundaries may be generalized for this map scale. Private lands within government reservations may not be shown. Obtain permission before entering private lands.

Imagery..NAIP, May 2011
Roads...©2006-2013 TomTom
Names...GNIS, 2013
Hydrography....................National Hydrography Dataset, 2011
Contours...........................National Elevation Dataset, 1999
Boundaries...................Census, IBWC, IBC, USGS, 1972 - 2012
Public Land Survey System..................................BLM, 2011

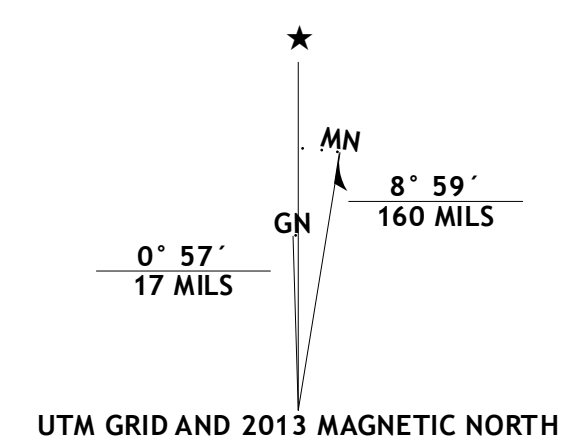

MN
GN
8° 59´
160 MILS
0° 57´
17 MILS

UTM GRID AND 2013 MAGNETIC NORTH
DECLINATION AT CENTER OF SHEET

U.S. National Grid
100,000-m Square ID
CU
CT 3800
Grid Zone Designation
13S

SCALE 1:24 000

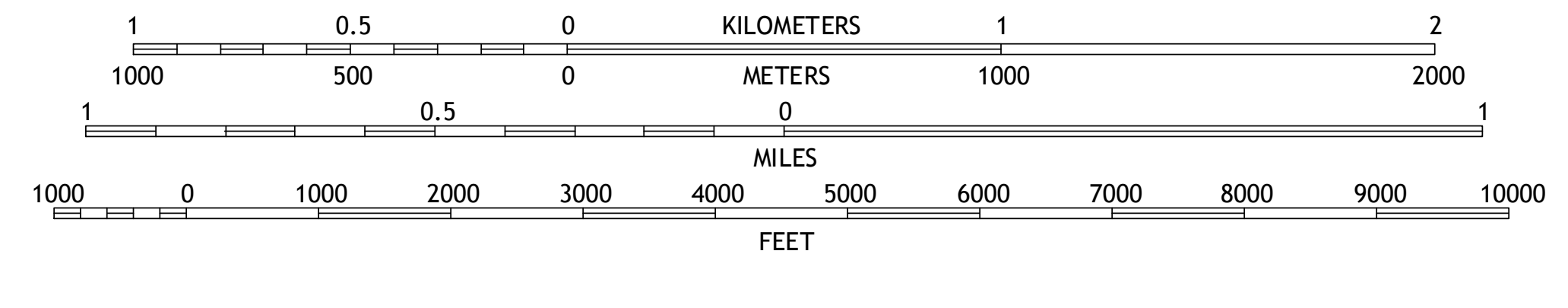

1
0.5
0
KILOMETERS
1
2
1000
500
0
METERS
1000
2000
1
0.5
0
MILES
1
1000
0
1000
2000
3000
4000
5000
6000
7000
8000
9000
10000
FEET

CONTOUR INTERVAL 20 FEET
NORTH AMERICAN VERTICAL DATUM OF 1988

This map was produced to conform with the
National Geospatial Program US Topo Product Standard, 2011.
A metadata file associated with this product is draft version 0.6.15

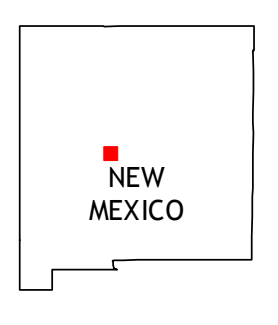

QUADRANGLE LOCATION

Abeytas	Black Butte	Becker
La Joya	Becker SW	Cerro Montoso
Mesa Del Yeso	Sierra De La Cruz	Sierra Larga North

ADJOINING 7.5' QUADRANGLES

ROAD CLASSIFICATION

Expressway	▬	Local Connector	▬
Secondary Hwy	▬	Local Road	▬
Ramp	▬	4WD	- - -

Interstate Route
US Route
State Route

BECKER SW, NM
2013

NSN. 7643016382614
NGA REF NO. USGSX24K29800