

Produced by the United States Geological Survey
North American Datum of 1983 (NAD83)
World Geodetic System of 1984 (WGS84)
Projection and 1000-foot ticks: Arizona Coordinate System of 1983 (east zone), New Mexico Coordinate System of 1983 (west zone)

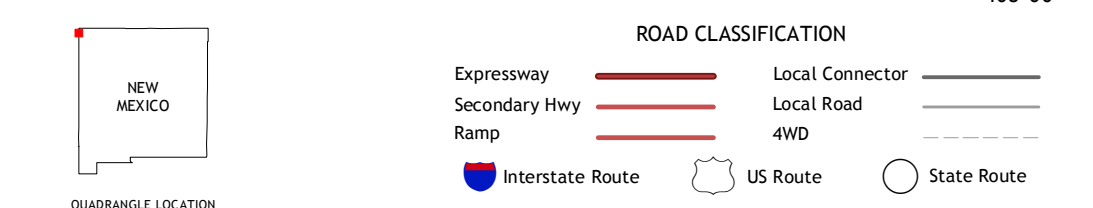
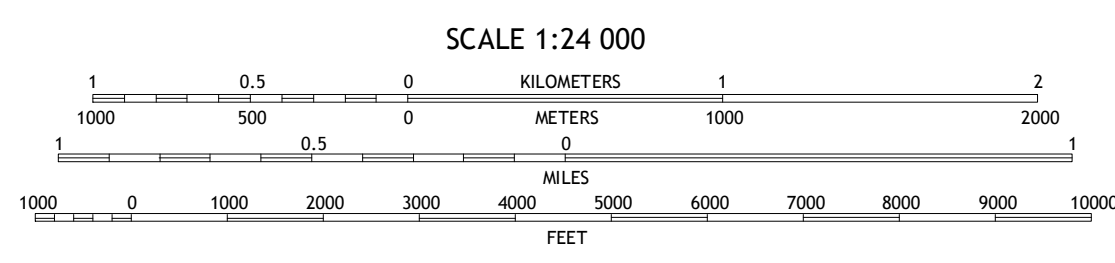
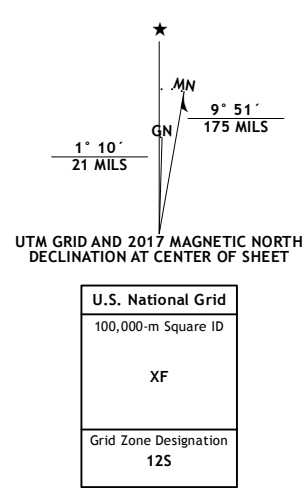


Table with 3 columns and 8 rows listing spot heights and elevations for various landmarks like Cow Butte, Teece Nos Pos, and Boiling Over Well.

BECLABITO, NM-AZ 2017

