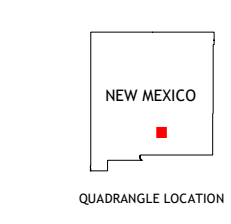
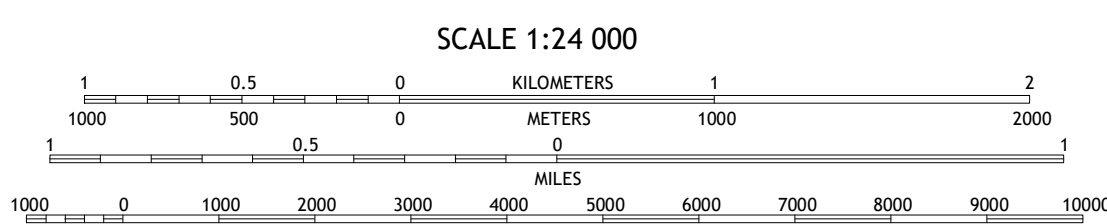
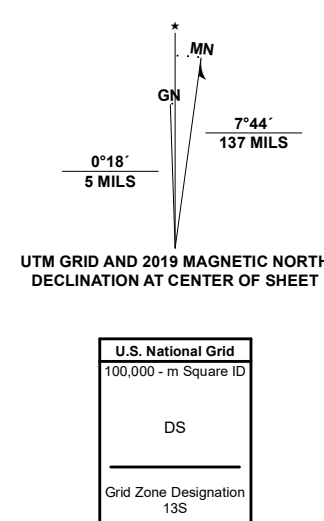


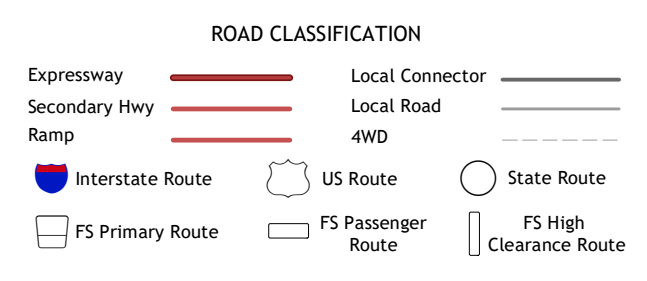
Produced by the United States Geological Survey
North American Datum of 1983 (NAD83)
World Geodetic System of 1984 (WGS84). Projection and 1 000-meter grid: Universal Transverse Mercator, Zone 13S
This map is not a legal document. Boundaries may be generalized for this map scale. Private lands within government reservations may not be shown. Obtain permission before entering private lands.



ADJOINING QUADRANGLES

| | | |
|---|---|---|
| 1 | 2 | 3 |
| 4 | 5 | 6 |
| 7 | 8 | |

1 Firman Canyon
2 Elm Silver
3 Turkey Peak
4 Cloudcroft
5 Mayhill
6 Bluff Springs
7 Sacramento
8 Woodson Canyon



Check with local Forest Service unit for current travel conditions and restrictions.

BELL CANYON, NM
2020

