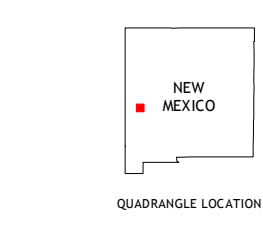
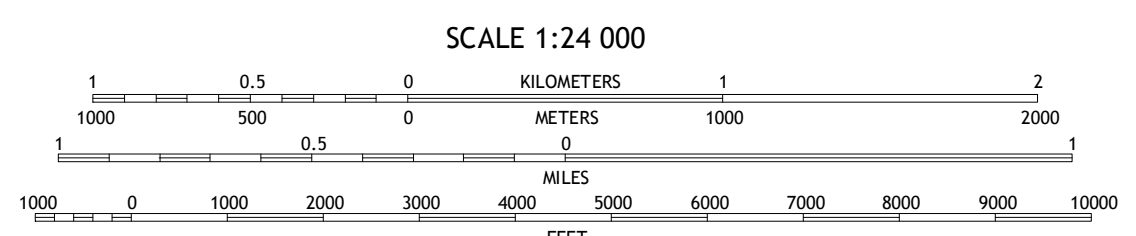
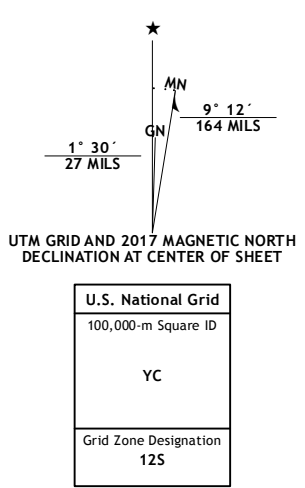


Produced by the United States Geological Survey
North American Datum of 1983 (NAD83)
World Geodetic System of 1984 (WGS84)
Projection and 1 000-meter grid: Universal Transverse Mercator, Zone 12S
10 000-foot ticks: New Mexico Coordinate System of 1983 (west zone)



ROAD CLASSIFICATION table listing various road types such as Expressway, Secondary Hwy, Interstate Route, and Local Connector with their corresponding symbols.

ADJOINING QUADRANGLES table listing adjacent map sheets with their sheet numbers.

BELL PEAK, NM 2017

