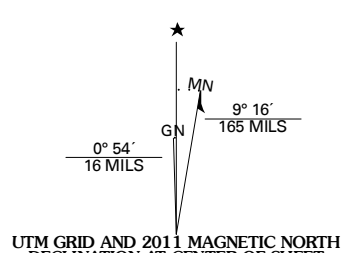


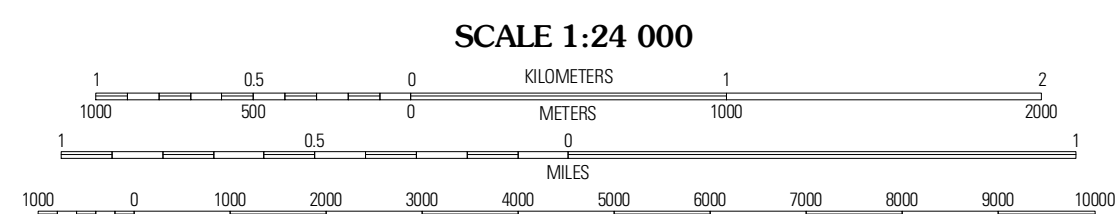


Produced by the United States Geological Survey
North American Datum of 1983 (NAD83)
World Geodetic System of 1984 (WGS84). Projection and
1 000-meter grid; Universal Transverse Mercator, Zone 13S
10 000-foot ticks; New Mexico Coordinate System of 1983
(central zone)

Imagery:.....NAP, May 2009
Roads within US Forest Service Lands.....FSTopo Data
with limited Forest Service updates, 2009
Names:.....GNIS, 2009
Hydrography.....National Hydrography Dataset, 2009
Contours.....National Elevation Dataset, 1999

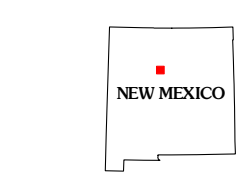


U.S. National Grid	100,000m Square ID
CV	
Grid Zone Designation	US

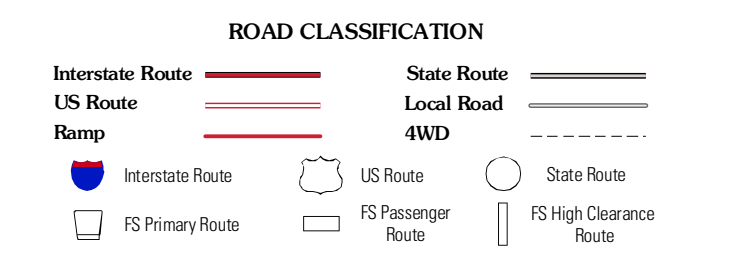


CONTOUR INTERVAL 10 FEET
NORTH AMERICAN VERTICAL DATUM OF 1988

This map was produced to conform with version 0.5.10 of the
draft USGS Standards for 7.5-Minute Quadrangle Maps.
A metadata file associated with this product is draft version 0.5.13



Bernalillo NW	Santa Ana Pueblo	San Felipe Pueblo
Loma Machete	Bernalillo	Placitas
Los Griegos	Alameda	Sandia Crest



Check with local Forest Service unit
for current travel conditions and restrictions.

BERNALILLO, NM
2011

ADJOINING 7.5' QUADRANGLES