U.S. DEPARTMENT OF THE INTERIOR
U. S. GEOLOGICAL SURVEY

The National Map
US Topo

BIGHORN PEAK QUADRANGLE
NEW MEXICO-COLORADO
7.5-MINUTE SERIES

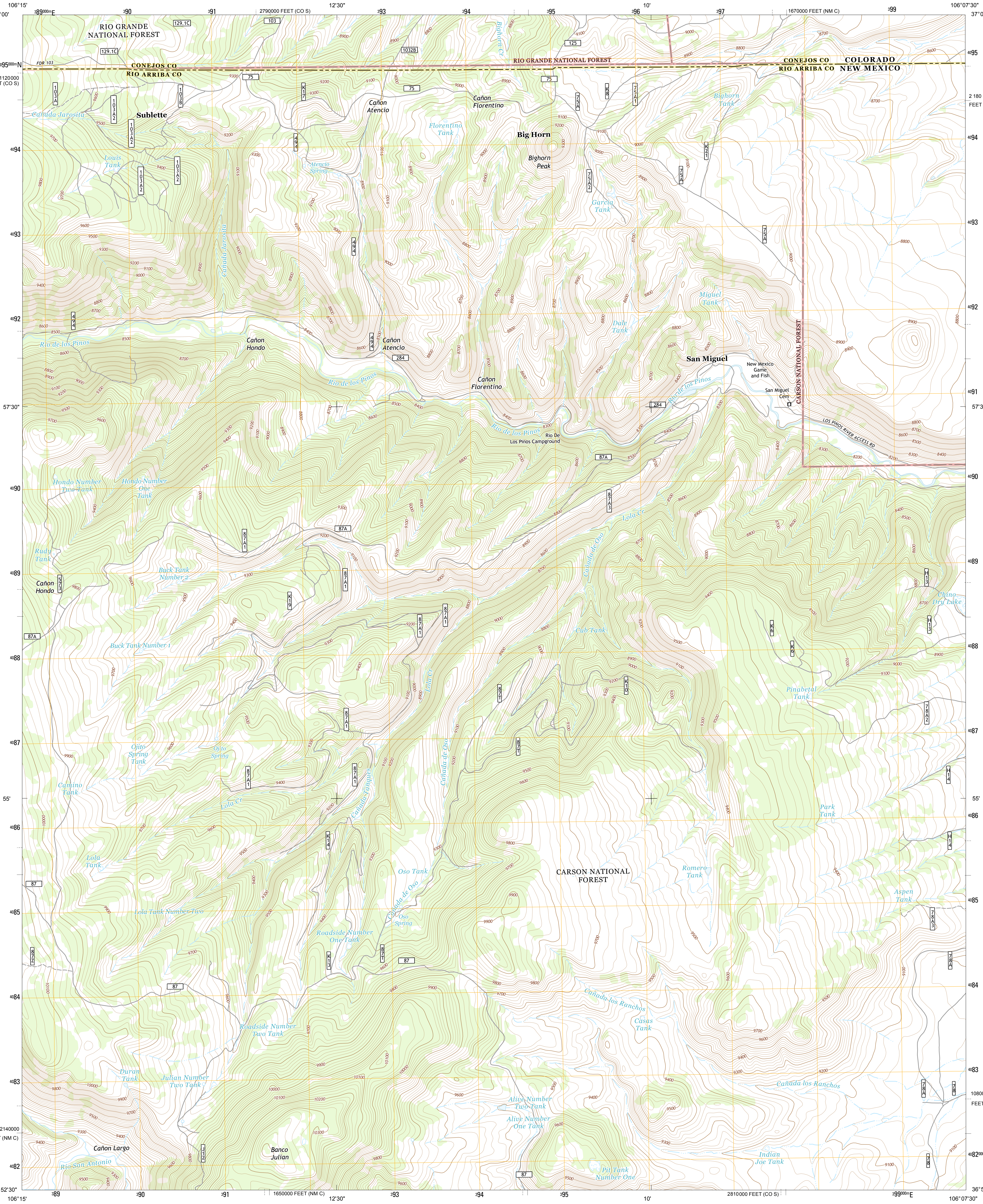
106°15'
37°00'
389000mE
390
391
2790000 FEET (CO S)
12'30"
393
394
395
396
10'
397
1670000 FEET (NM C)
399
106°07'30"
4095000mN
1120000 FEET (CO S)
2 180 000 FEET (NM C)
4094
4093
4092
4091
57'30"
4090
4089
4088
4087
55'
4086
4085
4084
4083
1080000 FEET (CO S)
2140000 FEET (NM C)
4082000mN
36°52'30"
1650000 FEET (NM C)
2810000 FEET (CO S)
399000mE
RIO GRANDE NATIONAL FOREST
FDR 103
CONEJOS CO
RIO ARRIBA CO
COLORADO
NEW MEXICO
Bighorn Cr
Sublette
Cañada Jarosita
Louis Tank
Cañon Atencio
Atencio Spring
Cañon Florentino
Florentino Tank
Big Horn
Bighorn Peak
Bighorn Tank
Garcia Tank
Miguel Tank
Dale Tank
San Miguel
New Mexico Game and Fish
San Miguel Cem
CARSON NATIONAL FOREST
Los Pinos River Access Rd
Rio de los Pinos
Cañon Hondo
Rio De Los Pinos Campground
Hondo Number Two Tank
Hondo Number One Tank
Rudy Tank
Buck Tank Number 2
Buck Tank Number 1
Lola Cr
Cañada de Oso
Cub Tank
Chino Dry Lake
Pinabetal Tank
Ojito Spring Tank
Ojito Spring
Camino Tank
Cañada Tanques
Park Tank
Lola Tank
Oso Tank
Oso Spring
Romero Tank
Aspen Tank
Lola Tank Number Two
Roadside Number One Tank
Cañada los Ranchos
Casas Tank
Roadside Number Two Tank
Duran Tank
Julian Number Two Tank
Alive Number Two Tank
Alive Number One Tank
Cañon Largo
Rio San Antonio
Banco Julian
Pit Tank Number One
Indian Joe Tank

Produced by the United States Geological Survey
North American Datum of 1983 (NAD83)
World Geodetic System of 1984 (WGS84). Projection and 1 000-meter grid: Universal Transverse Mercator, Zone 13S
10 000-foot ticks: New Mexico Coordinate System of 1983 (central zone), Colorado Coordinate System of 1983 (south zone)

This map is not a legal document. Boundaries may be generalized for this map scale. Private lands within government reservations may not be shown. Obtain permission before

Imagery....................NAIP, May 2011
Roads....................©2006-2013 TomTom
Roads within US Forest Service Lands............FSTopo Data with limited Forest Service updates, 2013
Names....................GNIS, 2013
Hydrography....................National Hydrography Dataset, 2011
Contours....................National Elevation Dataset, 2000
Boundaries....................Census, IBWC, IBC, USGS, 1972 - 2012
Public Land Survey System....................BLM, 2011

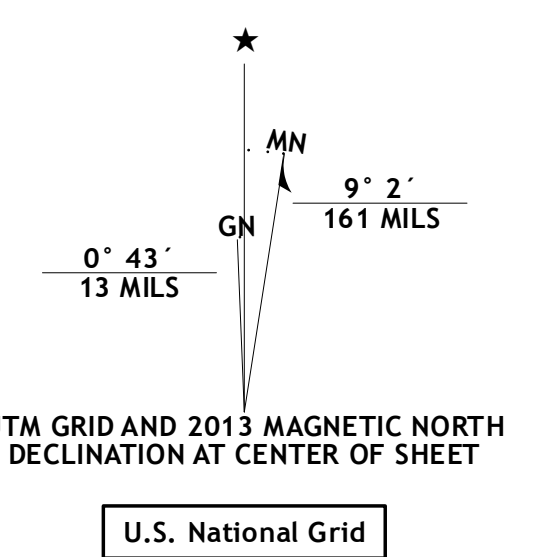
MN
GN
9° 2´
161 MILS
0° 43´
13 MILS

UTM GRID AND 2013 MAGNETIC NORTH DECLINATION AT CENTER OF SHEET

U.S. National Grid
100,000-m Square ID
CA
Grid Zone Designation 13S

SCALE 1:24 000

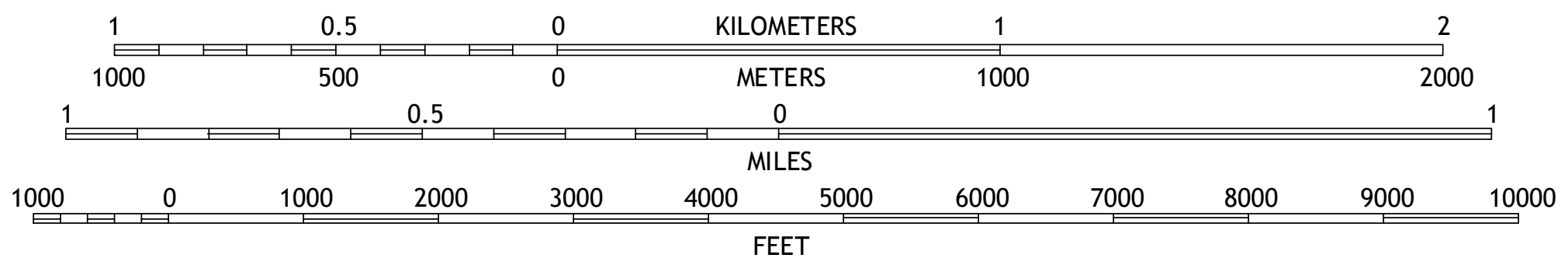
1
0.5
0
KILOMETERS
1
2
1000
500
0
METERS
1000
2000
1
0.5
0
MILES
1
1000
0
1000
2000
3000
4000
5000
6000
7000
8000
9000
10000
FEET

CONTOUR INTERVAL 20 FEET
NORTH AMERICAN VERTICAL DATUM OF 1988

This map was produced to conform with the National Geospatial Program US Topo Product Standard, 2011.
A metadata file associated with this product is draft version 0.6.15

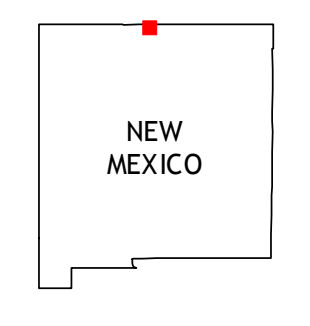

QUADRANGLE LOCATION

Osier	Fox Creek	Antonito
Toltec Mesa	Bighorn Peak	Los Pinos
Lagunitas Creek	Broke Off Mountain	San Antonio Mountain

ADJOINING 7.5' QUADRANGLES

ROAD CLASSIFICATION

Expressway		Local Connector	
Secondary Hwy		Local Road	
Ramp		4WD	

Interstate Route
US Route
State Route
FS Primary Route
FS Passenger Route
FS High Clearance Route

Check with local Forest Service unit for current travel conditions and restrictions.

BIGHORN PEAK, NM-CO
2013

NSN. 7643016382644
NGA REF NO. USGSX24K3908