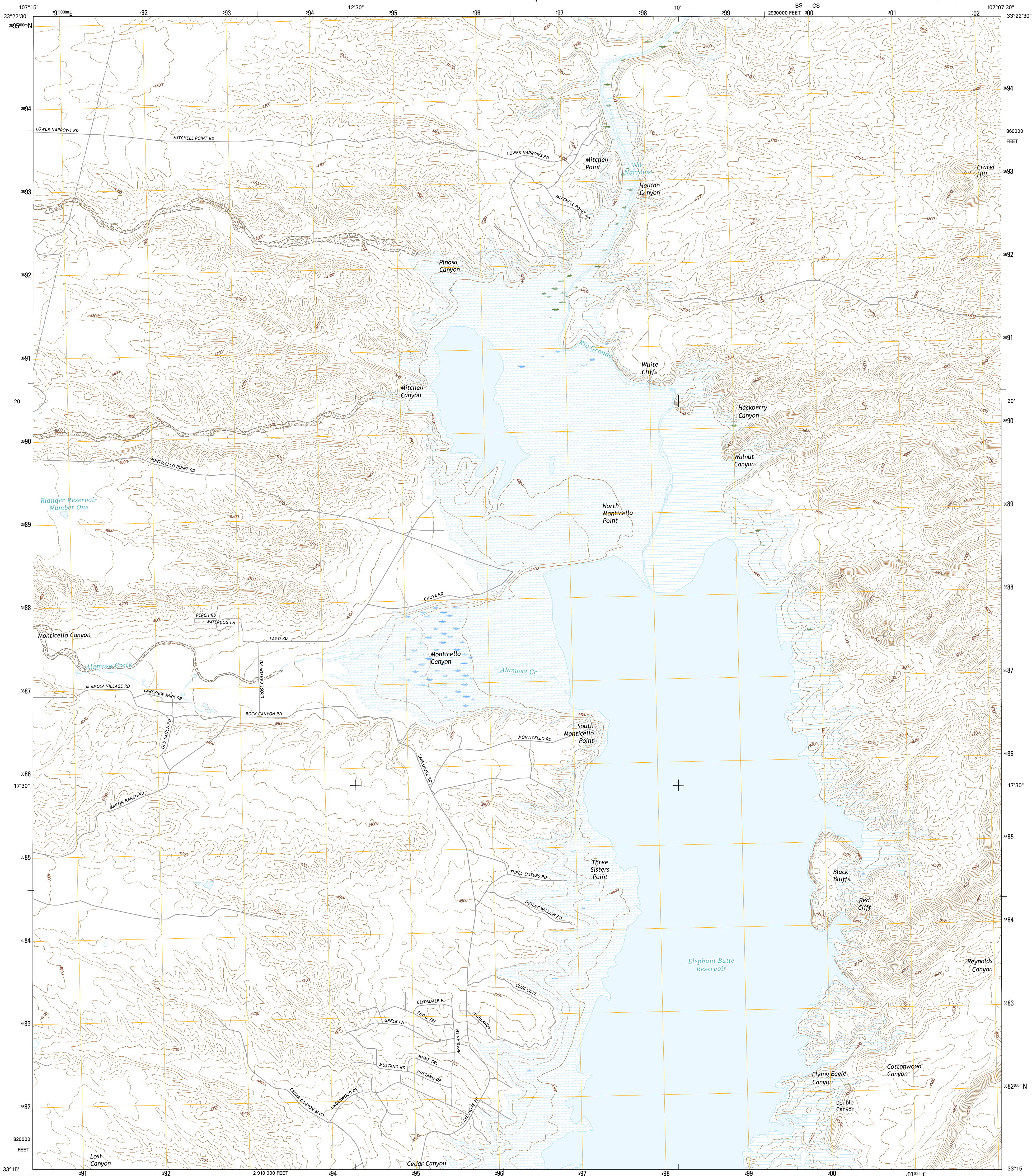




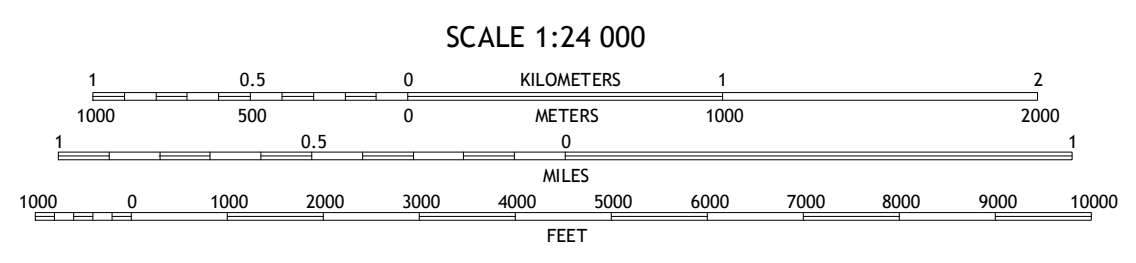
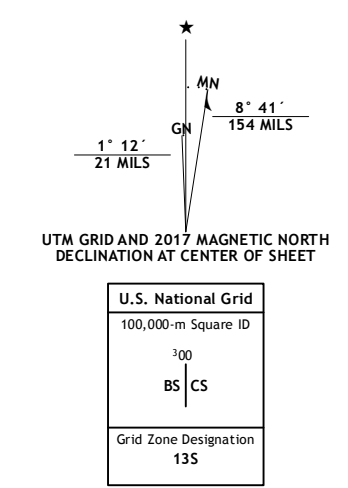
U.S. DEPARTMENT OF THE INTERIOR  
U.S. GEOLOGICAL SURVEY



BLACK BLUFFS QUADRANGLE  
NEW MEXICO-SIERRA CO.  
7.5-MINUTE SERIES



**Produced by the United States Geological Survey**  
 North American Datum of 1983 (NAD83)  
 World Geodetic System of 1984 (WGS84) Projection and  
 1 000-meter grid: Universal Transverse Mercator, Zone 13S  
 10 000-foot ticks: New Mexico Coordinate System of 1983 (west  
 zone)  
 This map is not a legal document. Boundaries may be  
 generalized for this map scale. Private lands within government  
 reservations may not be shown. Obtain permission before  
 entering private lands.  
 Imagery: NADP, October 2014  
 Roads: U.S. Census Bureau, 2015 - 2016  
 Names: GNIS, 2016  
 Hydrography: National Hydrography Dataset, 2014  
 Contours: National Elevation Dataset, 2000  
 Boundaries: Multiple sources; see metadata file 1972 - 2016  
 Public Land Survey System: BLM, 2016  
 Wetlands: FWS National Wetlands Inventory 1977 - 2014



CONTOUR INTERVAL 20 FEET  
 NORTH AMERICAN VERTICAL DATUM OF 1988  
 This map was produced to conform with the  
 National Geospatial Program US Topo Product Standard, 2011.  
 A metadata file associated with this product is draft version 0.6.19

NEW MEXICO

QUADRANGLE LOCATION

ROAD CLASSIFICATION

- Expressway
- Secondary Hwy
- Ramp
- Local Connector
- Local Road
- 4WD
- US Route
- State Route

1	2	3
4	5	6
7	8	

ADJOINING QUADRANGLES

- Sierra Fijardo
- Romero Canyon
- Lava
- Huerfano Hill
- Crocker
- Cuchillo
- Elephant Butte
- Engle

BLACK BLUFFS, NM  
2017

