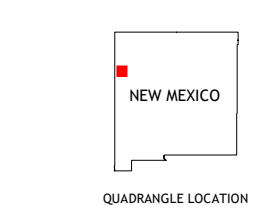
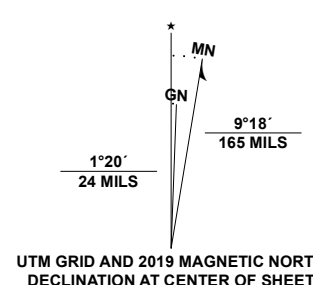
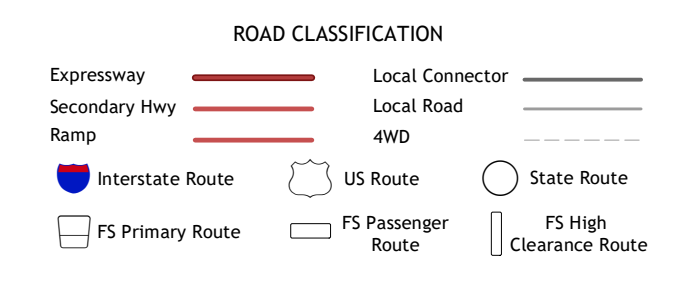


Produced by the United States Geological Survey North American Datum of 1983 (NAD83) World Geodetic System of 1984 (WGS84) Projection and 1 000-meter grid/Universal Transverse Mercator, Zone 12S This map is not a legal document. Boundaries may be generalized for this map scale. Private lands within government reservations may not be shown. Obtain permission before entering private lands.



ADJOINING QUADRANGLES table with 8 cells: 1 Gallup West, 2 Gallup East, 3 Church Rock, 4 Twin Buttes, 5 Fort Wingate, 6 Vanderwagen, 7 Pinehaven, 8 Upper Nutria



Check with local Forest Service unit for current trail conditions and restrictions. BREAD SPRINGS, NM 2020

