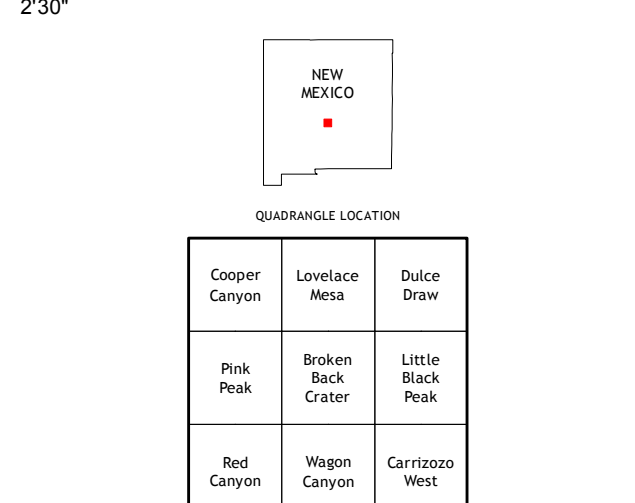
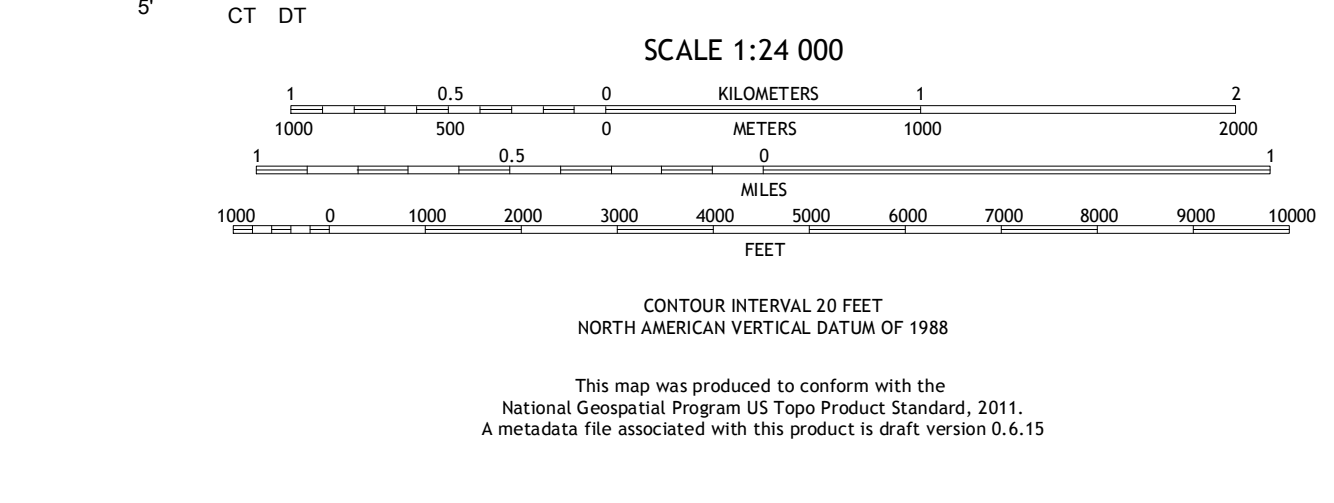
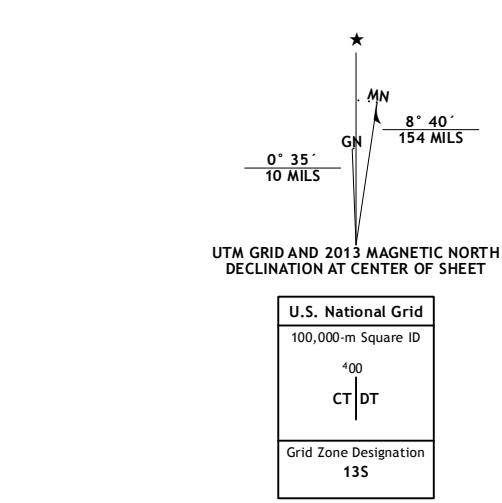


Produced by the United States Geological Survey North American Datum of 1983 (NAD83) World Geodetic System of 1984 (WGS84) Projection and 1 000-meter grid: Universal Transverse Mercator, Zone 13S 10 000-foot ticks: New Mexico Coordinate System of 1983 (central zone)



ROAD CLASSIFICATION Expressway Secondary Hwy Ramp Interstate Route Local Connector Local Road 4WD US Route State Route

Table with 3 columns: Cooper Canyon, Lovelace Mesa, Dulce Draw, Pink Peak, Broken Back Crater, Little Black Peak, Red Canyon, Wagon Canyon, Carrizozo West.

BROKEN BACK CRATER, NM 2013

