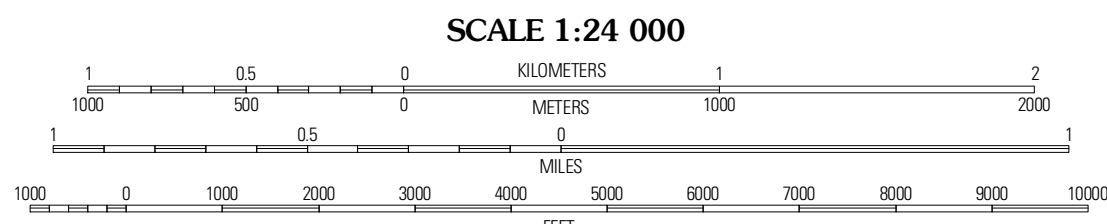

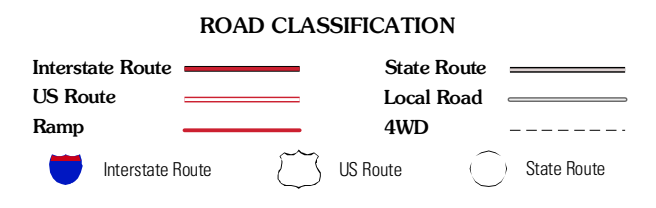
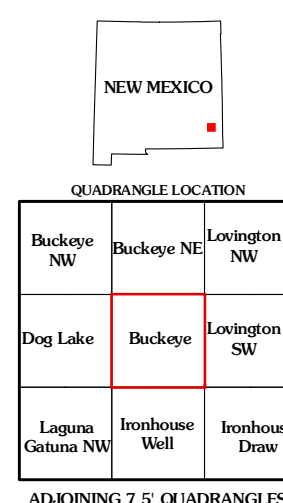




Produced by the United States Geological Survey  
North American Datum of 1983 (NAD83)  
Roads.....©2006-2010 Tele Atlas  
World Geodetic System of 1984 (WGS84). Projection and  
Names.....GNIS, 2008  
10 000-foot ticks: New Mexico Coordinate System of 1983  
Hydrography.....National Hydrography Dataset, 2005  
(east zone)  
Contours.....National Elevation Dataset, 2002



CONTOUR INTERVAL 10 FEET  
NORTH AMERICAN VERTICAL DATUM OF 1988  
This map was produced to conform with version 0.5.10 of the draft USGS Standards for 7.5-Minute Quadrangle Maps. A metadata file associated with this product is draft version 0.5.11



**BUCKEYE, NM**  
2010