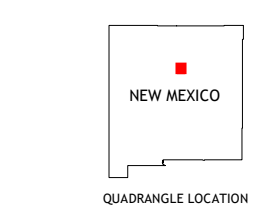
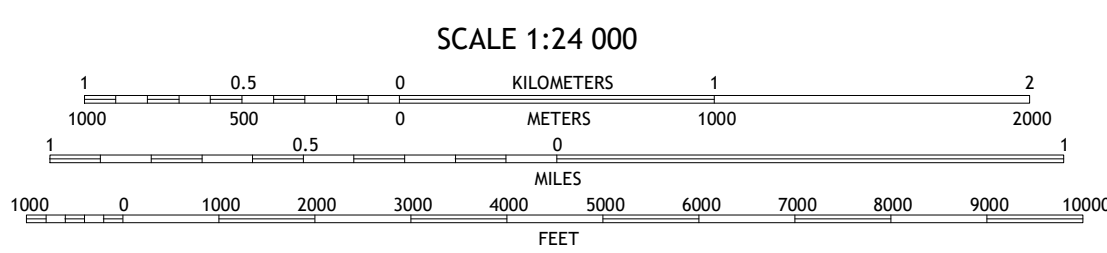
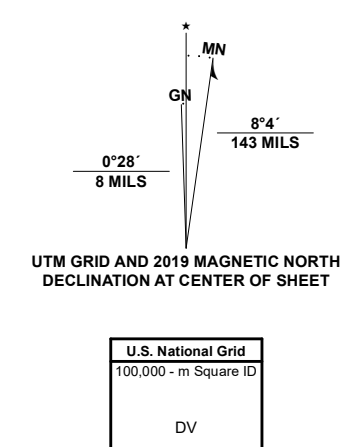


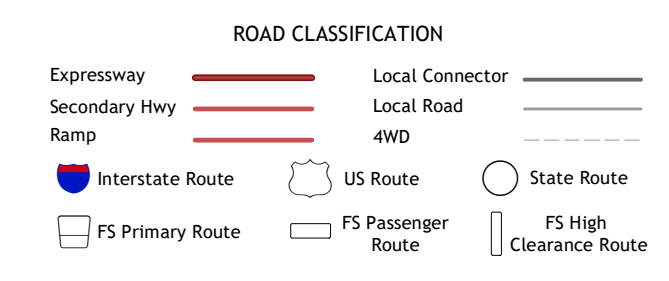
Produced by the United States Geological Survey
North American Datum of 1983 (NAD83)
World Geodetic System of 1984 (WGS84). Projection and 1 000-meter grid-Universal Transverse Mercator, Zone 13S
This map is not a legal document. Boundaries may be generalized for this map scale. Private Lands within government reservations may not be shown. Obtain permission before entering private lands.



ADJOINING QUADRANGLES

1	2	3
4	5	6
7	8	

1 Seton Village
2 Gloria
3 Pecos
4 Galisteo
5 Rowe
6 Ojo Hedionda
7 Wildhorse Mesa
8 Renconra



Check with local Forest Service unit for current travel conditions and restrictions.

BULL CANYON, NM
2020

