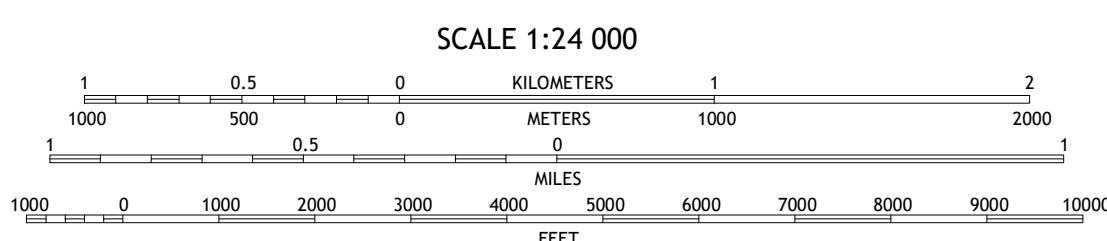
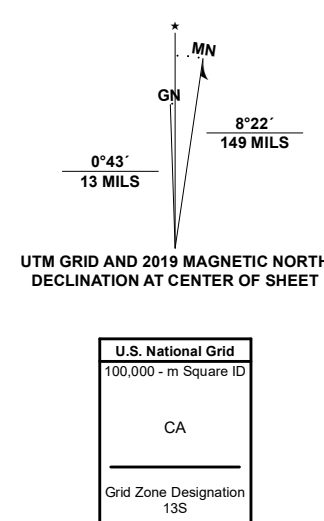


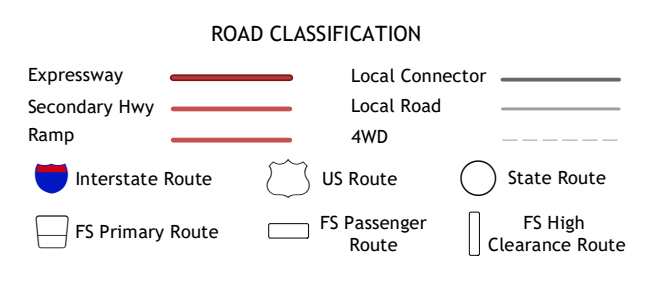
Produced by the United States Geological Survey North American Datum of 1983 (NAD83) World Geodetic System of 1984 (WGS84) Projection and 1 000-meter grid/Universal Transverse Mercator, Zone 13S This map is not a legal document. Boundaries may be generalized for this map scale. Private lands within government reservations may not be shown. Obtain permission before entering private lands.



ADJOINING QUADRANGLES

| | | |
|---|---|---|
| 1 | 2 | 3 |
| 4 | 5 | 6 |
| 7 | 8 | 9 |

1 Lagunitas Creek
2 Break Off Mountain
3 San Antonio Mountain
4 East Gavilan Canyon
5 Male Canyon
6 Canijon Mountain
7 Canon Plaza
8 Las Tablas



Check with local Forest Service unit for current travel conditions and restrictions.

BURNED MOUNTAIN, NM
2020

