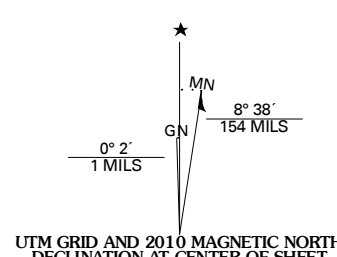


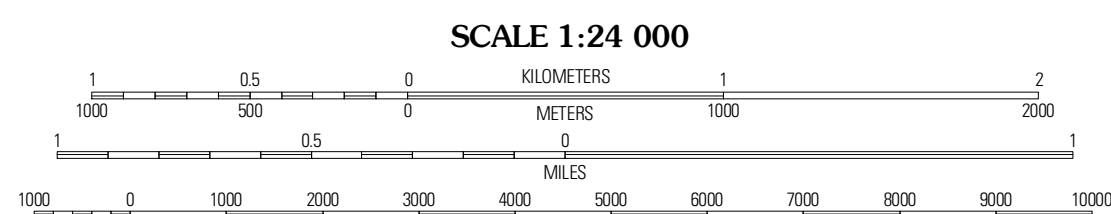


Produced by the United States Geological Survey
North American Datum of 1983 (NAD83)
Roads: 02006-2010 Tale Atlas
Names: GNIS, 2008
Hydrography: National Hydrography Dataset, 2005
Contours: National Elevation Dataset, 1999

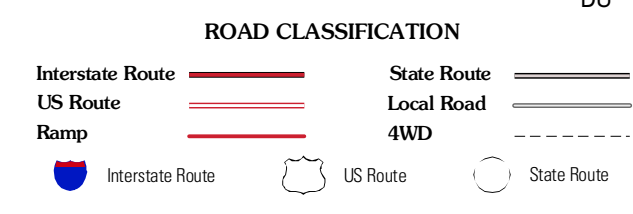
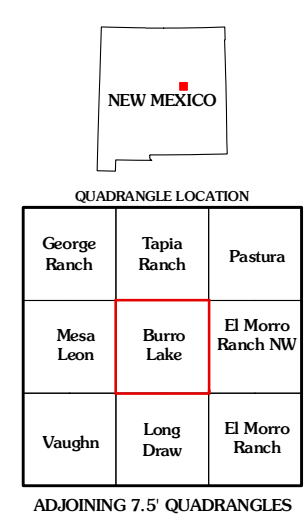
Imagery: NAIP, January 2005 - June 2009
Roads: 02006-2010 Tale Atlas
Names: GNIS, 2008
Hydrography: National Hydrography Dataset, 2005
Contours: National Elevation Dataset, 1999



U.S. National Grid 100,000m Square ID
DU
Grid Zone Designation 18S



CONTOUR INTERVAL 10 FEET
NORTH AMERICAN VERTICAL DATUM OF 1988
This map was produced to conform with version 0.5.10 of the draft USGS Standards for 7.5-Minute Quadrangle Maps. A metadata file associated with this product is draft version 0.5.11



BURRO LAKE, NM
2010