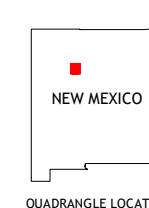
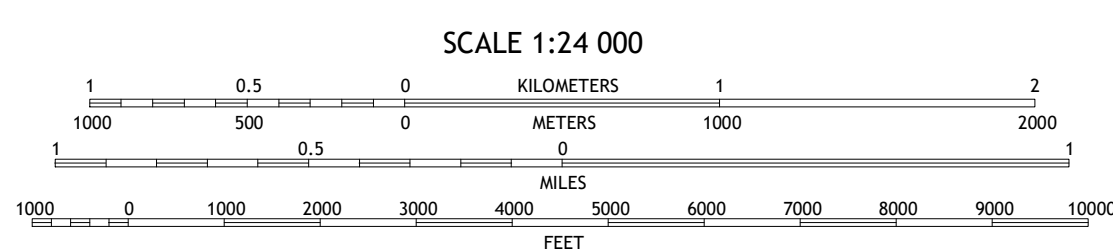
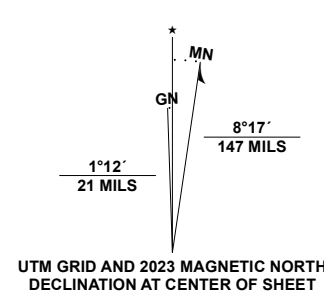


Produced by the United States Geological Survey

North American Datum of 1983 (NAD83)
World Geodetic System of 1984 (WGS84), Projection and
1 000-meter grid/Universal Transverse Mercator, Zone 13S
This map is not a legal document. Boundaries may be
generalized for this map scale. Private lands within government
reservations may not be shown. Obtain permission before
entering private lands.

Imagery.....N.A.I.P., May 2020 - May 2020
Roads.....U.S. Census Bureau, 2016
Names.....GNIS, 1980 - 2023
Hydrography.....National Hydrography Dataset, 2004 - 2022
Contours.....National Elevation Dataset, 2022
Boundaries.....Multiple sources; see metadata file, 2021 - 2022
Public Land Survey System.....BLM, 2019
Wetlands.....FWS National Wetlands Inventory, Not Available



1	2	3
4	5	6
7	8	9

- 1 Arroyo Empedrado
- 2 San Luis
- 3 Holy Ghost Spring
- 4 Guadalupe
- 5 Ojito Spring
- 6 Cerro Tinaja
- 7 Casa Salazar
- 8 Collier Draw

ROAD CLASSIFICATION	
	Expressway
	Secondary Hwy
	Ramp
	Interstate Route
	Local Connector
	Local Road
	4WD
	US Route
	State Route

