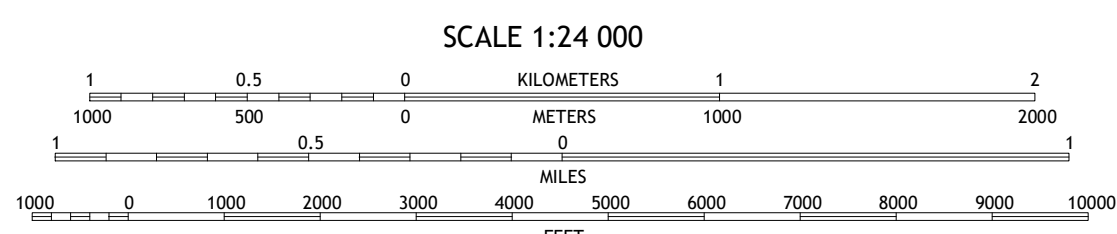
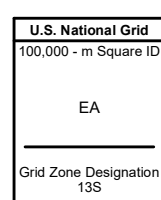
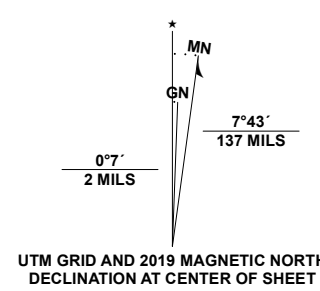


Produced by the United States Geological Survey

North American Datum of 1983 (NAD83)
World Geodetic System of 1984 (WGS84). Projection and
1 000-meter grid/Universal Transverse Mercator, Zone 13S
This map is not a legal document. Boundaries may be
generalized for this map scale. Private lands within government
reservations may not be shown. Obtain permission before
entering private lands.

Imagery.....N.A.I.P., May 2016 - August 2016
Roads.....U.S. Census Bureau, 2016
Names.....GNIS, 1980 - 1994
Hydrography.....National Hydrography Dataset, 1989 - 2018
Contours.....National Elevation Dataset, 2002
Boundaries.....Multiple sources; see metadata file 2017 - 2018
Wetlands.....FWS National Wetlands Inventory 2009



CONTOUR INTERVAL 20 FEET
NORTH AMERICAN VERTICAL DATUM OF 1988

This map was produced to conform with the
National Geospatial Program US Topo Product Standard, 2011.
A metadata file associated with this product is draft version 0.6.18



1	2	3
4	5	6
7	8	

- 1 Casa Grande
- 2 Caliente Canyon North
- 3 McWilliams Canyon
- 4 Casa Grande SW
- 5 Curtis Camp
- 6 House Canyon
- 7 Dawson
- 8 Siltspeter Mountain

ROAD CLASSIFICATION	
	Expressway
	Secondary Hwy
	Ramp
	Local Connector
	Local Road
	4WD
	US Route
	State Route