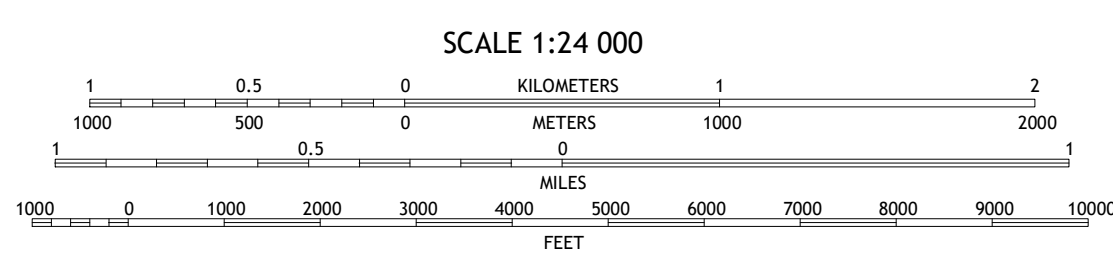
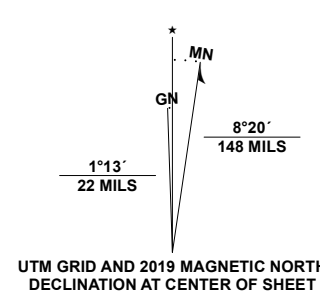




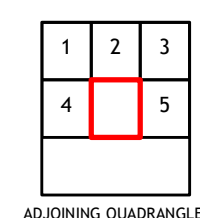
**Produced by the United States Geological Survey**

North American Datum of 1983 (NAD83)  
World Geodetic System of 1984 (WGS84), Projection and  
1 000-meter grid/Universal Transverse Mercator, Zone 13R  
This map is not a legal document. Boundaries may be  
generalized for this map scale. Private lands within government  
reservations may not be shown. Obtain permission before  
entering private lands.

Imagery.....N.A.I.P., May 2016 - August 2016  
Roads.....U.S. Census Bureau, 2016  
Names.....GNIS, 1980  
Hydrography.....National Hydrography Dataset, 2002 - 2018  
Contours.....National Elevation Dataset, 2001  
Boundaries.....Multiple sources; see metadata file 2017 - 2018  
Public Land Survey System.....BLM, 2019  
Wetlands.....FWS National Wetlands Inventory Not Available



CONTOUR INTERVAL 10 FEET  
NORTH AMERICAN DATUM OF 1983  
This map was produced to conform with the  
National Geospatial Program US Topo Product Standard, 2011.  
A metadata file associated with this product is draft version 0.6.18



- 1 Mesquite Lake
- 2 P O L Ranch
- 3 Potrillo Peak
- 4 Coyote Hill
- 5 Guzman's Lookout Mountain

| ROAD CLASSIFICATION |                  |
|---------------------|------------------|
|                     | Expressway       |
|                     | Secondary Hwy    |
|                     | Ramp             |
|                     | Interstate Route |
|                     | US Route         |
|                     | State Route      |
|                     | Local Connector  |
|                     | Local Road       |
|                     | 4WD              |

