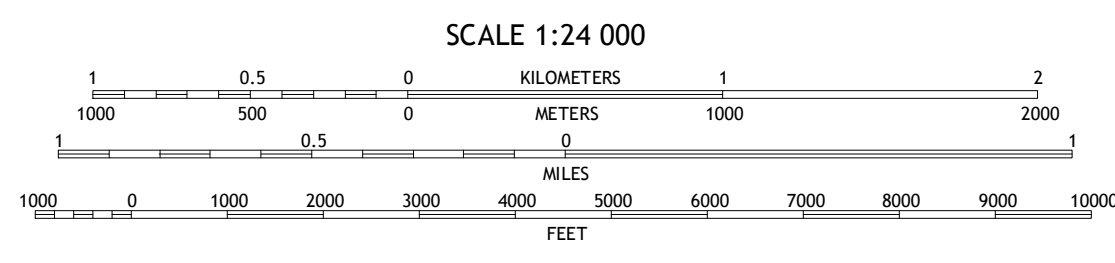
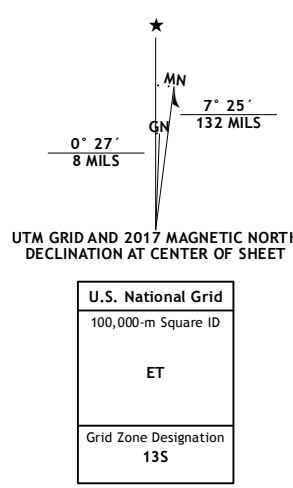


Produced by the United States Geological Survey
North American Datum of 1983 (NAD83)
World Geodetic System of 1984 (WGS84)
Projection and 1 000-meter grid: Universal Transverse Mercator, Zone 13S
10 000-foot ticks: New Mexico Coordinate System of 1983 (east zone)



SCALE 1:24 000
CONTOUR INTERVAL 10 FEET
NORTH AMERICAN VERTICAL DATUM OF 1988

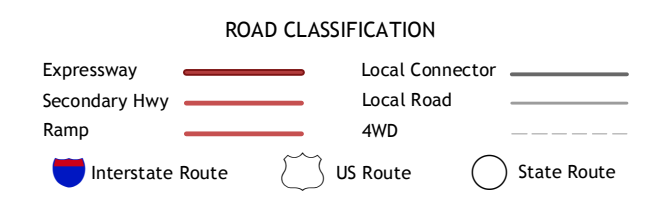


Table with 3 columns and 8 rows listing adjacent quadrangles: 1 Eightmile Draw, 2 Haystack Mountain, 3 Elkins, 4 Acme, 5 Sardine Lake, 6 Comanche Spring, 7 L E Ranch, 8 Sardine Mountain

CAMPBELL, NM 2017

