

Produced by the United States Geological Survey

North American Datum of 1983 (NAD83) World Geodetic System of 1984 (WGS84) Projection and 1 000-meter grid/Universal Transverse Mercator, Zone 13S

This map is not a legal document. Boundaries may be generalized for this map scale. Private lands within government reservations may not be shown. Obtain permission before entering private lands.

Imagery: NAIP, May 2016 - August 2016 Roads: U.S. Census Bureau, 2016 Names: GNS, 1980 - 2019 Hydrography: National Hydrography Dataset, 2002 - 2019 Contours: National Elevation Dataset, 1999 - 2000 Boundaries: Multiple sources; see metadata file 2017 - 2018 Public Land Survey System: BLM, 2019 Wetlands: FWS National Wetlands Inventory 1971 - 1975

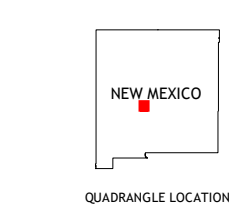
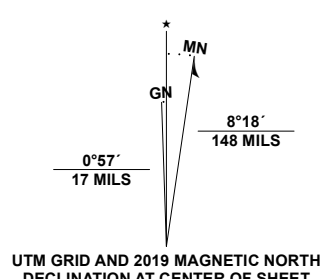
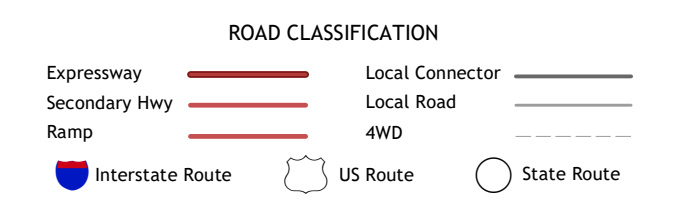


Table with 3 columns and 3 rows showing adjacent quadrangles.



- List of landmarks: 1 Loma De Las Canas, 2 Bustos Well, 3 Sierra Larga South, 4 San Antonio, 5 Prairie Spring, 6 San Antonio SE, 7 Cerro De La Campana, 8 Cerro De La Campana SE

