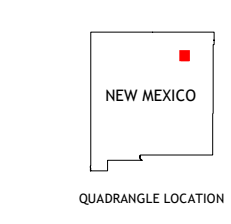



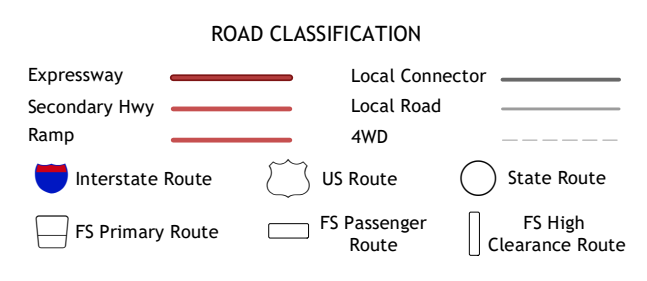
Produced by the United States Geological Survey
North American Datum of 1983 (NAD83)
World Geodetic System of 1984 (WGS84). Projection and 1 000-meter grid: Universal Transverse Mercator, Zone 13S
This map is not a legal document. Boundaries may be generalized for this map scale. Private Lands within government reservations may not be shown. Obtain permission before entering private lands.



ADJOINING QUADRANGLES

1	2	3
4	5	6
7	8	

1 Stony Lake
2 Jarvis Ranch
3 Abbott Lake
4 Alto De Hormiga
5 Mills West
6 Alamosa Creek
7 Canon Las Cuevas
8 Beaver Canyon



Check with local Forest Service unit for current travel conditions and restrictions.

CAÑON COLORADO, NM
2020

