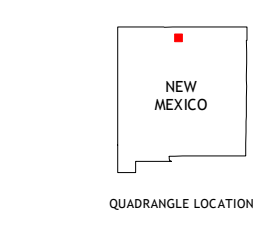
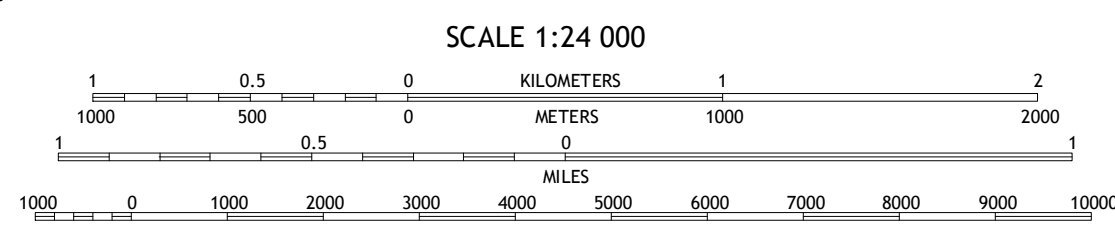
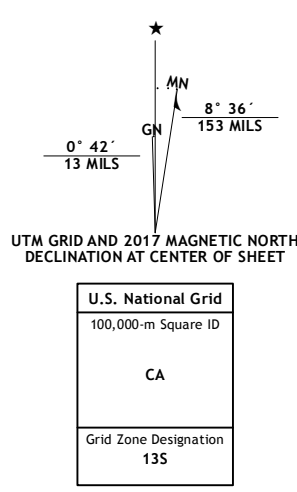


Produced by the United States Geological Survey North American Datum of 1983 (NAD83) World Geodetic System of 1984 (WGS84) Projection and 1 000-meter grid: Universal Transverse Mercator, Zone 13S 10 000-foot ticks: New Mexico Coordinate System of 1983 (central zone)



- ROAD CLASSIFICATION: Expressway, Secondary Hwy, Interstate Route, FS Primary Route, Local Connector, Local Road, 4WD, US Route, FS Passenger Route, State Route, FS High Clearance Route

Table of adjoining quadrangles: 1 East Gavilan Canyon, 2 Burned Mountain, 3 Hule Canyon, 4 Canjilon Mountain, 5 Las Tablas, 6 Mogote Peak, 7 Valle Grande Peak, 8 La Madera

CAÑON PLAZA, NM 2017

