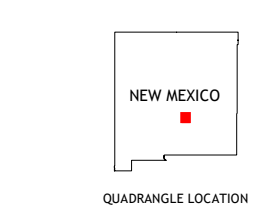
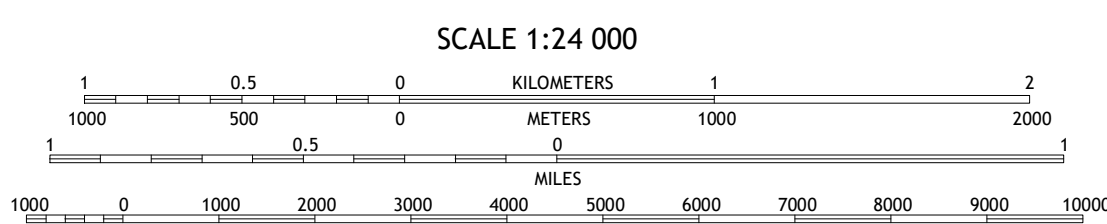
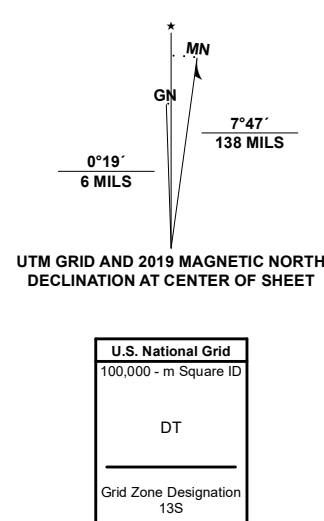


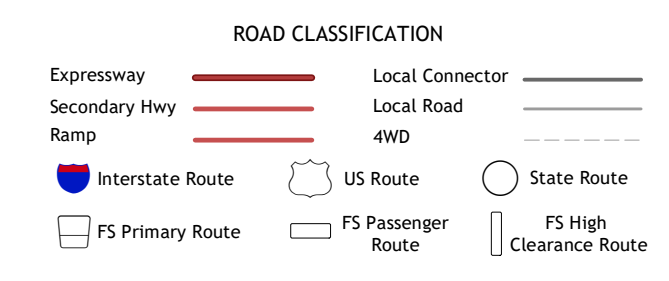
Produced by the United States Geological Survey North American Datum of 1983 (NAD83) World Geodetic System of 1984 (WGS84) Projection and 1 000-meter grid-Universal Transverse Mercator, Zone 13S This map is not a legal document. Boundaries may be generalized for this map scale. Private lands within government reservations may not be shown. Obtain permission before entering private lands.



ADJOINING QUADRANGLES

1	2	3
4	5	6
7	8	9

1 White Oaks South
2 Jacob Spring
3 Encinosa
4 Nogal
5 Capitan Pass
6 Angus
7 Fort Stanton
8 Lincoln



Check with local Forest Service unit for current travel conditions and restrictions.

CAPITAN, NM 2020

