



U.S. DEPARTMENT OF THE INTERIOR  
U. S. GEOLOGICAL SURVEY

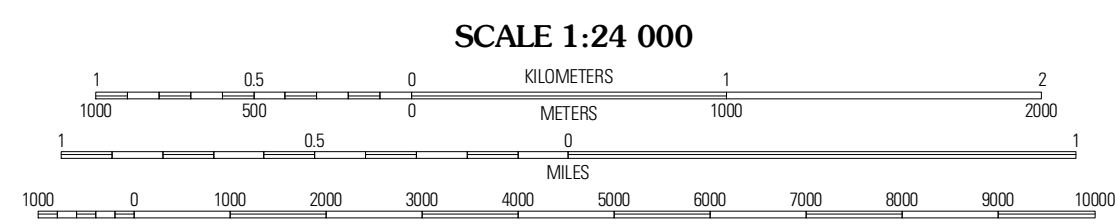
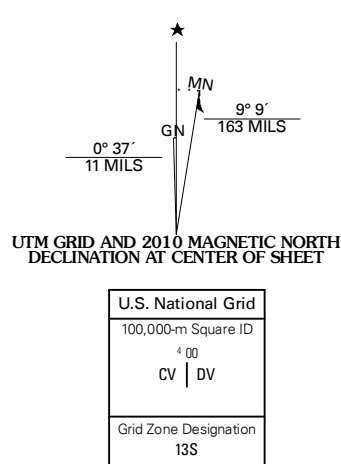


CAPTAIN DAVIS MOUNTAIN QUADRANGLE  
NEW MEXICO  
7.5-MINUTE SERIES



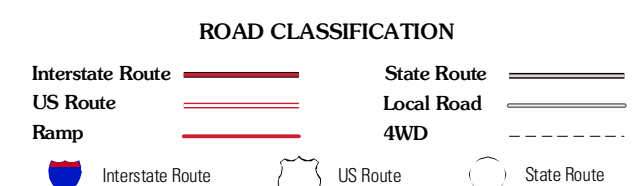
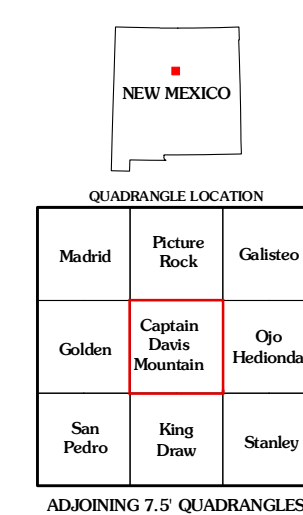
Produced by the United States Geological Survey  
North American Datum of 1983 (NAD83)  
World Geodetic System of 1984 (WGS84) Projection and  
1 000-meter grid; Universal Transverse Mercator, Zone 13S  
10 000-foot ticks; New Mexico Coordinate System of 1983  
(central zone)

Imagery:.....NAIP, January 2005 - July 2009  
Roads:.....©2006-2010 Tele Atlas  
Names:.....©2006-2010 Tele Atlas  
Hydrography:.....National Hydrography Dataset, 2005  
Contours:.....National Elevation Dataset, 1999



CONTOUR INTERVAL 20 FEET  
NORTH AMERICAN VERTICAL DATUM OF 1988

This map was produced to conform with version 0.5.10 of the draft USGS Standards for 7.5-Minute Quadrangle Maps. A metadata file associated with this product is draft version 0.5.11



CAPTAIN DAVIS MOUNTAIN, NM  
2010