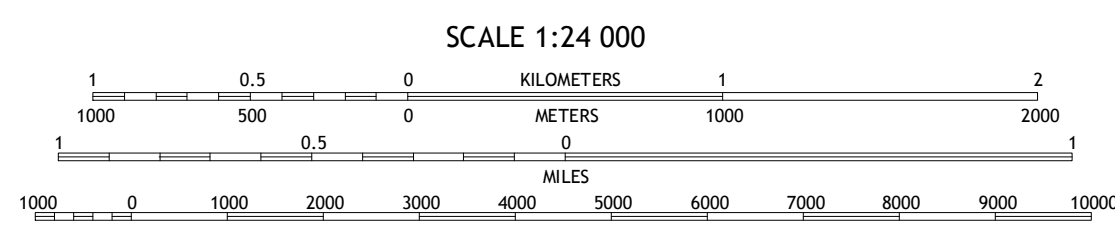
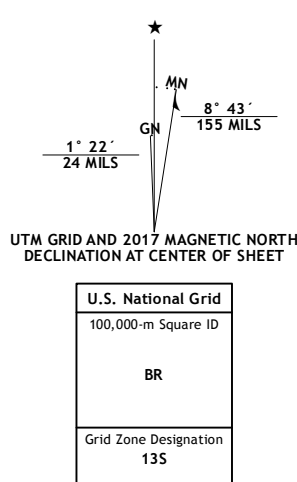
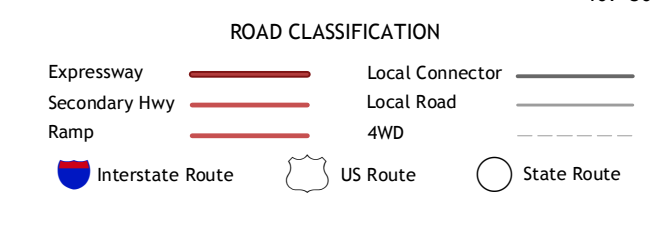


Produced by the United States Geological Survey North American Datum of 1983 (NAD83) World Geodetic System of 1984 (WGS84) Projection and 1000-meter grid: Universal Transverse Mercator, Zone 13S 10 000-foot ticks: New Mexico Coordinate System of 1983 (west zone)

This map is not a legal document. Boundaries may be generalized for this map scale. Private lands within government reservations may not be shown. Obtain permission before entering private lands. Imagery: NADIP, October 2014 Roads: U.S. Census Bureau, 2015 - 2016 Names: GNIS, 2016 Hydrography: National Hydrography Dataset, 2014 Contours: National Elevation Dataset, 2001 Boundaries: Multiple sources; see metadata file 1972 - 2016 Public Land Survey System: BLM, 2016 Wetlands: FWS National Wetlands Inventory 1977 - 2014



CONTOUR INTERVAL 10 FEET NORTH AMERICAN VERTICAL DATUM OF 1988 This map was produced to conform with the National Geospatial Program US Topo Product Standard, 2011. A metadata file associated with this product is draft version 0.6.19



ADJOINING QUADRANGLES

|   |   |   |
|---|---|---|
| 1 | 2 | 3 |
| 4 | 5 | 6 |
| 7 | 8 |   |

- 1 Massacre Peak
- 2 Florida
- 3 Good Sight Peak
- 4 Deming East
- 5 Myndus
- 6 Capitol Dome
- 7 Florida Gap
- 8 Akela

