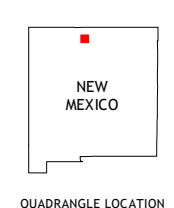
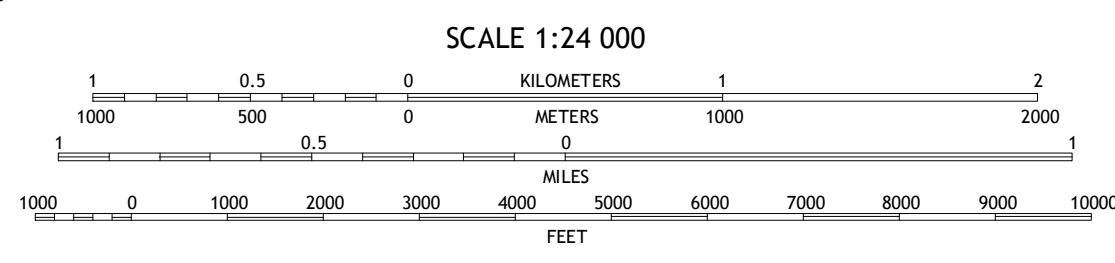
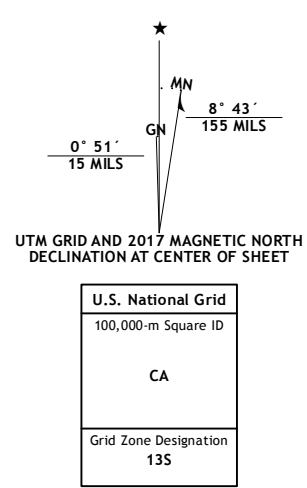


Produced by the United States Geological Survey  
North American Datum of 1983 (NAD83)  
World Geodetic System of 1984 (WGS84) Projection and  
1 000-meter grid: Universal Transverse Mercator, Zone 13S  
10 000-foot ticks: New Mexico Coordinate System of 1983  
(central zone)  
This map is not a legal document. Boundaries may be  
generalized for this map scale. Private lands within government  
reservations may not be shown. Obtain permission before  
entering private lands.  
Imagery:.....N.A.P., October 2014  
Roads:.....U.S. Census Bureau, 2015-2016  
Roads within US Forest Service Lands:.....FSTopo Data  
with limited Forest Service updates, 2012-2016  
Names:.....GNIS, 2016  
Hydrography:.....National Hydrography Dataset, 2014  
Contours:.....National Elevation Dataset, 2000  
Boundaries:.....Multiple sources; see metadata file 1972-2016  
Public Land Survey System:.....BLM, 2016  
Wetlands:.....FWS National Wetlands Inventory 1977-2014



- ROAD CLASSIFICATION**
- Expressway
  - Secondary Hwy
  - Interstate Route
  - FS Primary Route
  - Local Connector
  - Local Road
  - 4WD
  - US Route
  - FS Passenger Route
  - State Route
  - FS High Clearance Route
- Check with local Forest Service unit for current travel conditions and restrictions.

ADJOINING QUADRANGLES

1	2	3
4	5	6
7	8	

1 Tierra Amarilla  
2 Penasco Amarillo  
3 East Gavilan Canyon  
4 Las Nutrias  
5 Canjilon Mountain  
6 Alire  
7 Canjilon  
8 Mogote Peak

CEBOLLA, NM  
2017

