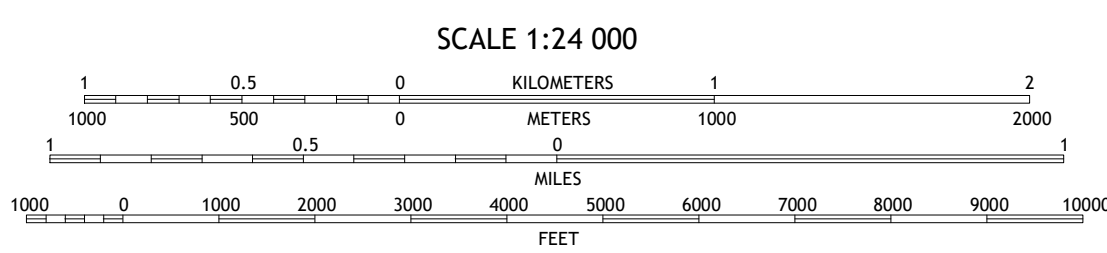
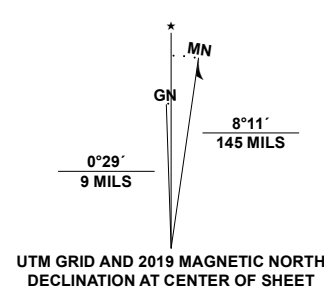


Produced by the United States Geological Survey

North American Datum of 1983 (NAD83) World Geodetic System of 1984 (WGS84) Projection and 1 000-meter grid: Universal Transverse Mercator, Zone 13S This map is not a legal document. Boundaries may be generalized for this map scale. Private lands within government reservations may not be shown. Obtain permission before entering private lands.

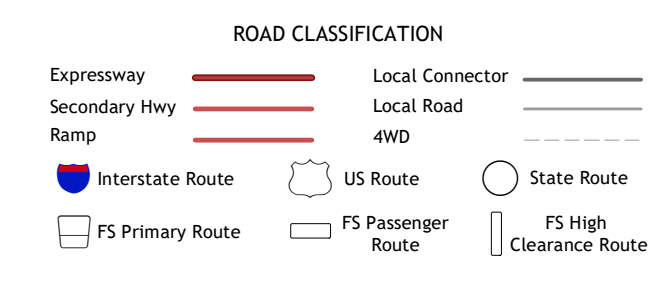
Imagery: N.A.I.P., June 2016 - August 2016
Roads: U.S. Census Bureau, 2016
Roads within US Forest Service Lands: FSTopo Data with limited Forest Service updates, 2013 - 2016
Names: GNS, 1980 - 2019
Hydrography: National Hydrography Dataset, 2004 - 2019
Contours: National Elevation Dataset, 2019
Boundaries: Multiple sources: see metadata file 2017, 2018
Public Land Survey System: BLM, 2019
Wetlands: FWS National Wetlands Inventory 2009



ADJOINING QUADRANGLES

1	2	3
4	5	6
7	8	

1 Tres Piedras
2 Tres Piedras NE
3 Guadalupe Mountain
4 Petaca Peak
5 Arroyo Hondo
6 Servilleta Plaza
7 Tres Orejas
8 Los Cordovas



Check with local Forest Service unit for current travel conditions and restrictions.

CERRO DE LOS TAOSSES, NM 2020

