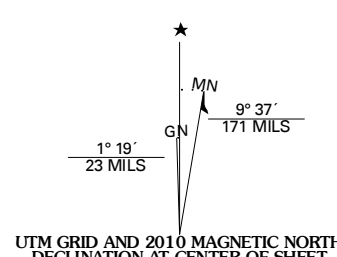


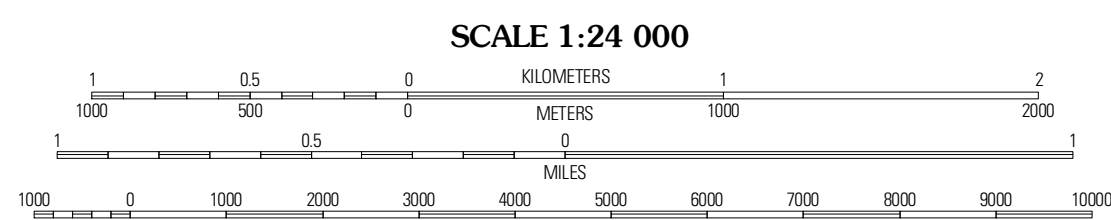


Produced by the United States Geological Survey  
North American Datum of 1983 (NAD83)  
Roads.....©2006-2010 Tele Atlas  
World Geodetic System of 1984 (WGS84). Projection and  
1 000-meter grid: Universal Transverse Mercator, Zone 13S  
Hydrography.....National Hydrography Dataset, 2009  
Contours.....National Elevation Dataset, 1999  
(west zone)

Imagery.....NAP, May 2009  
Roads.....©2006-2010 Tele Atlas  
World Geodetic System of 1984 (WGS84). Projection and  
1 000-meter grid: Universal Transverse Mercator, Zone 13S  
Hydrography.....National Hydrography Dataset, 2009  
Contours.....National Elevation Dataset, 1999  
(west zone)



U.S. National Grid 100,000m Square ID
BU
Grid Zone Designation 13S

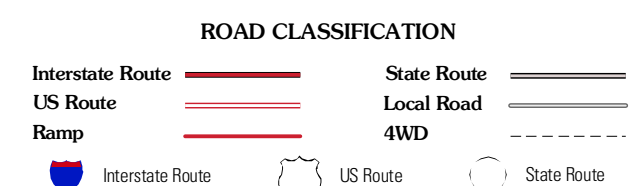


CONTOUR INTERVAL 20 FEET  
NORTH AMERICAN VERTICAL DATUM OF 1988  
This map was produced to conform with version 0.5.10 of the  
draft USGS Standards for 7.5-Minute Quadrangle Maps.  
A metadata file associated with this product is draft version 0.5.11



Mammoth Ranch	Cerro Verde	White Ridge
Cerro Del Oro	Chicken Mountain	Mesa Galina
Field Ranch	Puerto De Los Cavadores	Mesa Sarca

ADJOINING 7.5 QUADRANGLES



**CHICKEN MOUNTAIN, NM**  
2010