

Produced by the United States Geological Survey North American Datum of 1983 (NAD83) World Geodetic System of 1984 (WGS84) Projection and 1 000-meter grid-Universal Transverse Mercator, Zone 12S This map is not a legal document. Boundaries may be generalized for this map scale. Private lands within government reservations may not be shown. Obtain permission before entering private lands.

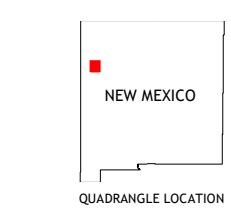
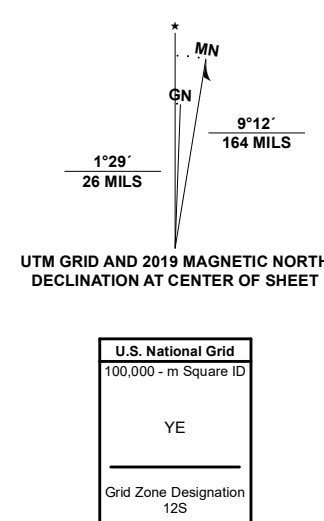
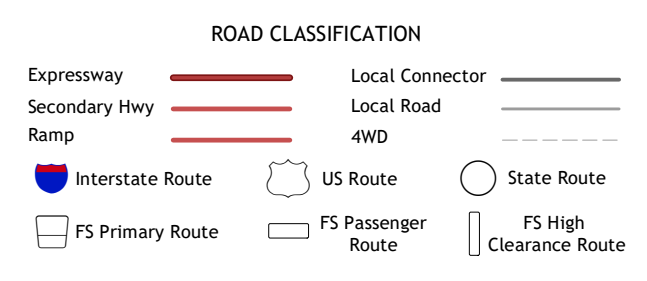


Table with 3 columns: 1 Church Rock, 2 Pinedale, 3 Mariano Lake, 4 Fort Wingate, 5 Continental Divide, 6 Upper Nutria, 7 Page, 8 Cottonwood Canyon



Check with local Forest Service unit for current trail conditions and restrictions.

CINIZA, NM 2020

