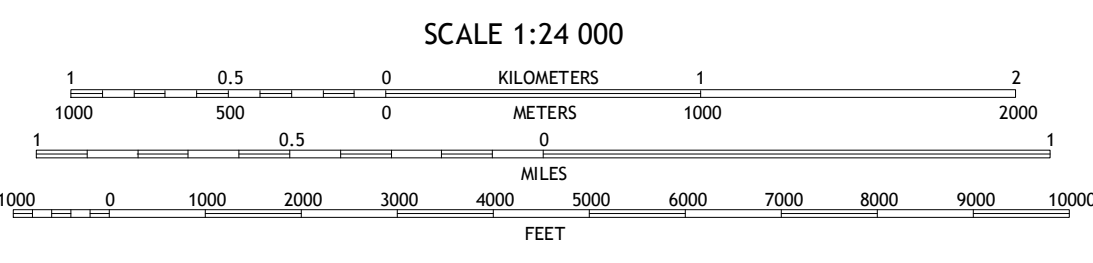
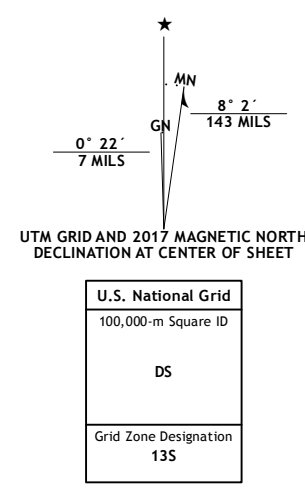


Produced by the United States Geological Survey North American Datum of 1983 (NAD83) World Geodetic System of 1984 (WGS84) Projection and 10 000-foot ticks: New Mexico Coordinate System of 1983 (central zone)



CONTOUR INTERVAL 40 FEET NORTH AMERICAN VERTICAL DATUM OF 1988 This map was produced to conform with the National Geospatial Program US Topo Product Standard, 2011. A metadata file associated with this product is draft version 0.6.19

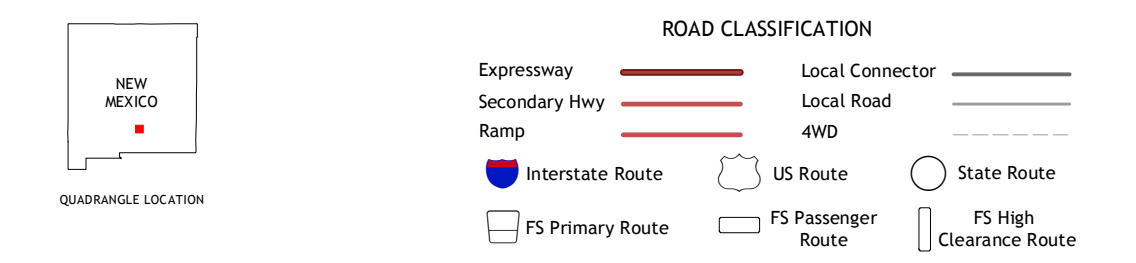


Table with 3 columns: Adjoining Quadrangles (1-8), Peak Names (Domingo Peak, Firman Canyon, Elk Silver, High Rolls, Bell Canyon, Sacramento Peak, Bluff Springs, Sacramento)

Check with local Forest Service unit for current travel conditions and restrictions.

CLOUDCROFT, NM 2017

