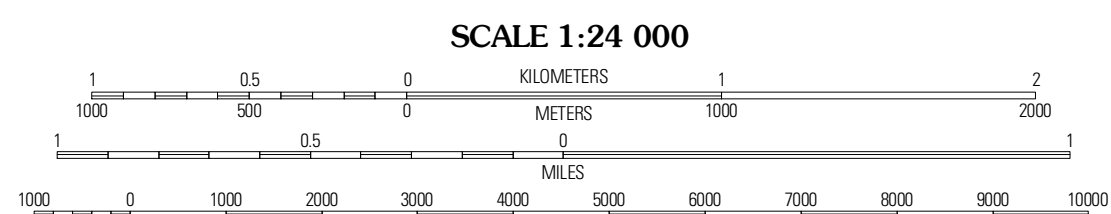
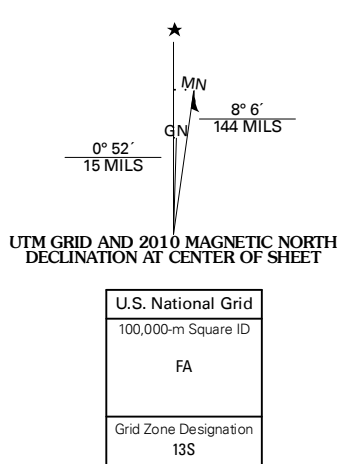




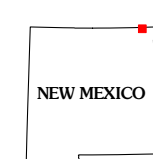
Produced by the United States Geological Survey
North American Datum of 1983 (NAD83)
World Geodetic System of 1984 (WGS84). Projection and
1 000-meter grid. Universal Transverse Mercator, Zone 13S
10 000-foot ticks: New Mexico Coordinate System of 1983
(east zone) and Colorado Coordinate System of 1983
(south zone)

Imagery.....NAP, January 2005 - July 2009
Roads.....G2006-2010 Tele Atlas
Names.....GNIS, 2008
Hydrography.....National Hydrography Dataset, 2005
Contours.....National Elevation Dataset, 2002



CONTOUR INTERVAL 20 FEET
NORTH AMERICAN VERTICAL DATUM OF 1988

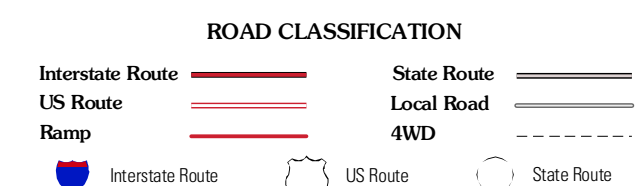
This map was produced to conform with version 0.5.10 of the
draft USGS Standards for 7.5-Minute Quadrangle Maps.
A metadata file associated with this product is draft version 0.5.11



QUADRANGLE LOCATION

| | | |
|------------------|-------------------|----------------|
| Pine Canyon | Cobert Mesa North | Jesus Canyon |
| Cress L Ranch | Cobert Mesa South | Traverser Park |
| Cress L Ranch SW | Fiddler Springs | Gay |

ADJOINING 7.5' QUADRANGLES



COBERT MESA SOUTH, NM-CO
2010