

Produced by the United States Geological Survey North American Datum of 1983 (NAD83) World Geodetic System of 1984 (WGS84) Projection and 1 000-meter grid/Universal Transverse Mercator, Zone 12S This map is not a legal document. Boundaries may be generalized for this map scale. Private lands within government reservations may not be shown. Obtain permission before entering private lands.

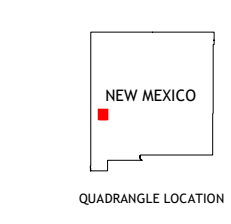
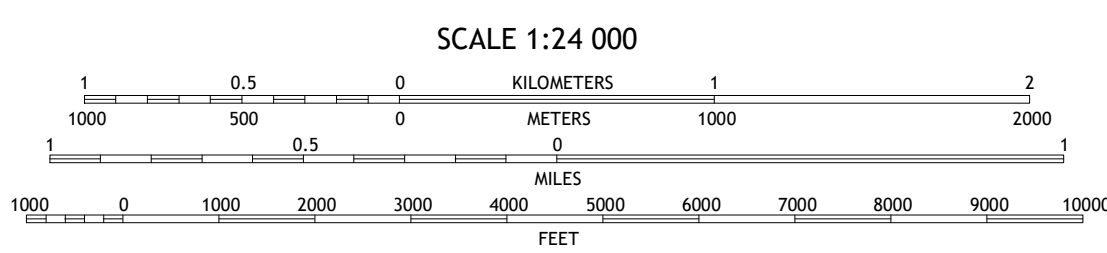

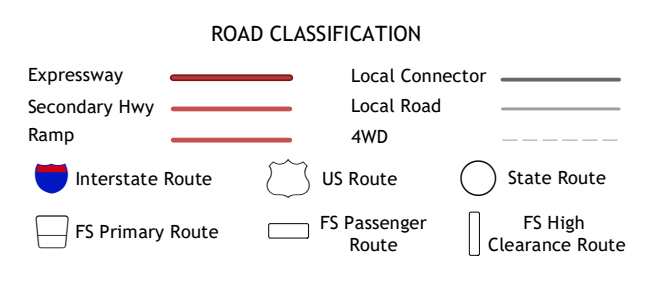


Table with 3 columns: Peak Number, Peak Name, and Peak Elevation. Includes peaks like Squirrel Springs Canyon, John Kerr Peak, Rael Spring, Eagle Peak, Salvation Peak, Telephone Canyon, Pitchfork Canyon, and Bar O Canyon West.



Check with local Forest Service unit for current travel conditions and restrictions. COLLINS PARK, NM 2020

