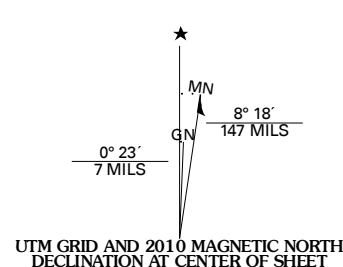




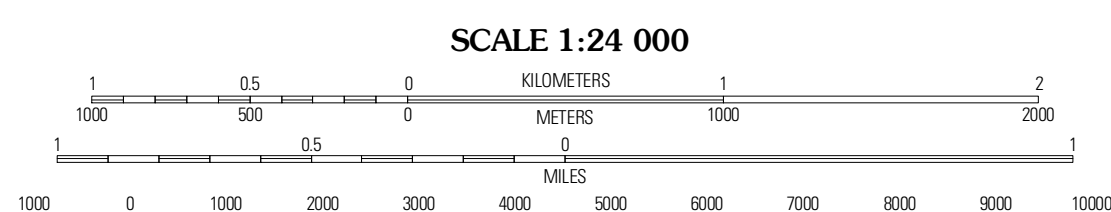
Produced by the United States Geological Survey
North American Datum of 1983 (NAD83)
World Geodetic System of 1984 (WGS84). Projection and
1 000-meter grid: Universal Transverse Mercator, Zone 13S
10 000-foot ticks: New Mexico Coordinate System of 1983
(east zone)

Imagery.....NAIP, January 2005 - June 2009
Roads.....©2006-2010 Tele Atlas
Names.....GNIS, 2008
Hydrography.....National Hydrography Dataset, 2005
Contours.....National Elevation Dataset, 1999



UTM GRID AND 2010 MAGNETIC NORTH
DECLINATION AT CENTER OF SHEET


U.S. National Grid
100,000-m Square ID
EU
Grid Zone Designation
13S



SCALE 1:24 000

CONTOUR INTERVAL 10 FEET
NORTH AMERICAN VERTICAL DATUM OF 1988

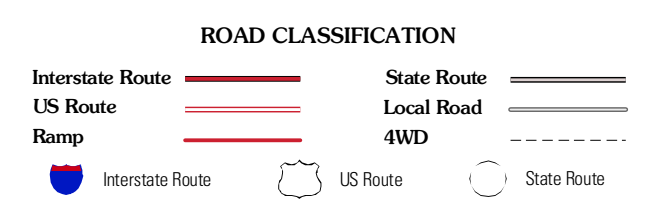
This map was produced to conform with version 0.5.10 of the
draft USGS Standards for 7.5-Minute Quadrangle Maps.
A metadata file associated with this product is draft version 0.5.11



QUADRANGLE LOCATION

Falcon Ranch	Canada Colorado	Ima SW
Gibbons Ranch	Colorado Canyon	Ima NW
Summer Dam	Windmill Draw	Ima NE

ADJOINING 7.5' QUADRANGLES



COLORADO CANYON, NM
2010