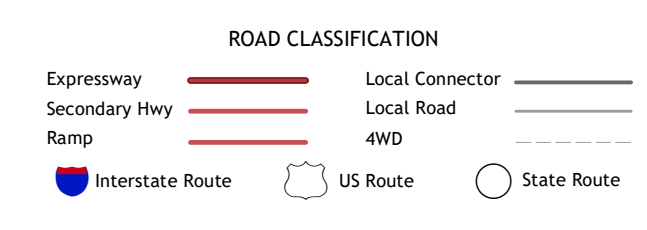
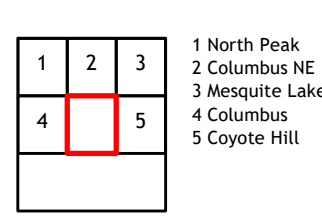
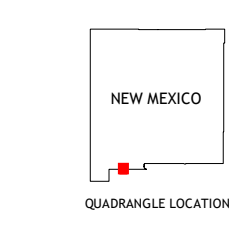
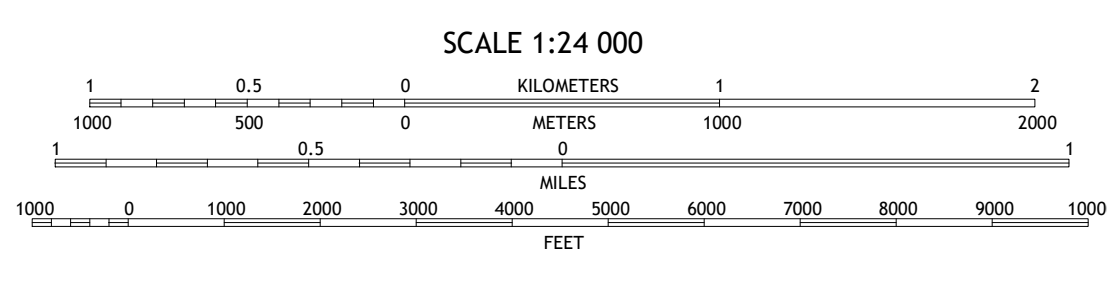
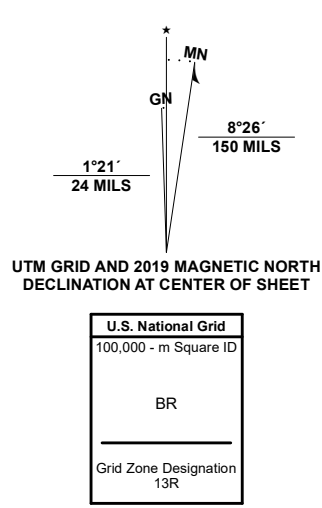


Produced by the United States Geological Survey

North American Datum of 1983 (NAD83) World Geodetic System of 1984 (WGS84) Projection and 1 000-meter grid/Universal Transverse Mercator, Zone 13R This map is not a legal document. Boundaries may be generalized for this map scale. Private lands within government reservations may not be shown. Obtain permission before entering private lands.



Imagery: N/AIP, June 2016 - August 2016 Roads: U.S. Census Bureau, 2016 Names: GNIS, 1980-2019 Hydrography: National Hydrography Dataset, 2002 - 2018 Contours: National Elevation Dataset, 2001 Boundaries: Multiple sources; see metadata file, 2017 - 2018 Public Land Survey System: BLM, 2019 Wetlands: FWS National Wetlands Inventory Not Available

This map was produced to conform with the National Geospatial Program US Topo Product Standard, 2011. A metadata file associated with this product is draft version 0.6.18

