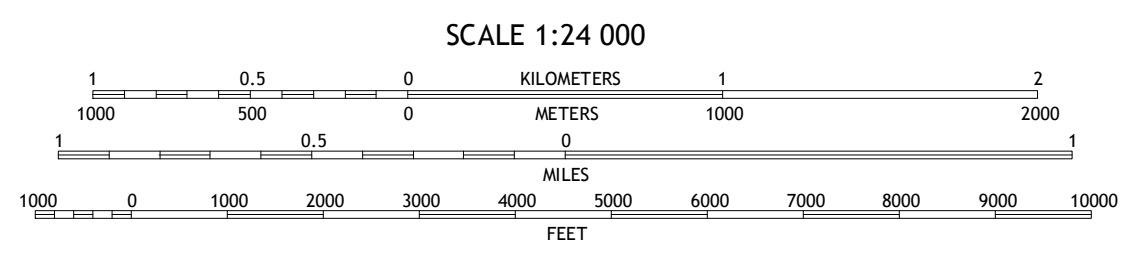

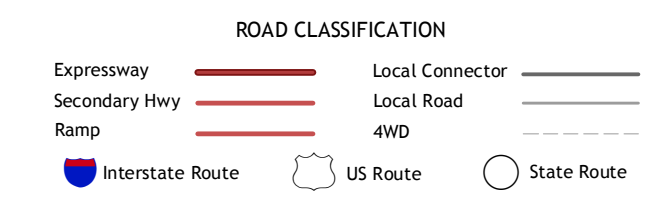
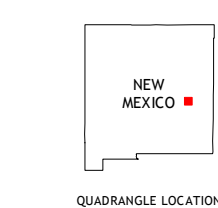


Produced by the United States Geological Survey North American Datum of 1983 (NAD83) World Geodetic System of 1984 (WGS84) Projection and 1 000-meter grid: Universal Transverse Mercator, Zone 13S 10 000-foot ticks: New Mexico Coordinate System of 1983 (east zone) This map is not a legal document. Boundaries may be generalized for this map scale. Private lands within government reservations may not be shown. Obtain permission before entering private lands. Imagery: NALIP, September 2014 Roads: U.S. Census Bureau, 2015 Names: GNIS, 2016 Hydrography: National Hydrography Dataset, 2014 Contours: National Elevation Dataset, 1999 Boundaries: Multiple sources; see metadata file 1972-2016 Public Land Survey System: BLM, 2016 Wetlands: FWS National Wetlands Inventory 1977-2014



CONTOUR INTERVAL 10 FEET NORTH AMERICAN VERTICAL DATUM OF 1988 This map was produced to conform with the National Geospatial Program US Topo Product Standard, 2011. A metadata file associated with this product is draft version 0.6.19



ADJOINING QUADRANGLES

1	2	3
4	5	6
7	8	9

1 Conejo Creek East
2 Eighteenmile Hill
3 Watts Hill
4 La Esplia Peak
5 Howell Ranch
6 Deerring Place
7 Hernandez Lake
8 Olive

COOLEY LAKE, NM 2017

