

Produced by the United States Geological Survey North American Datum of 1983 (NAD83) World Geodetic System of 1984 (WGS84)...

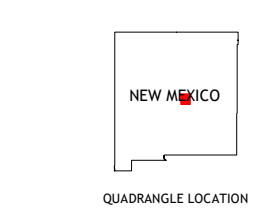
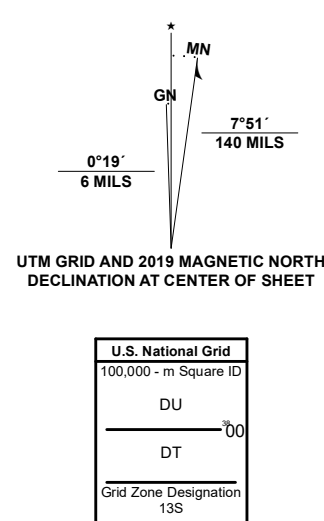
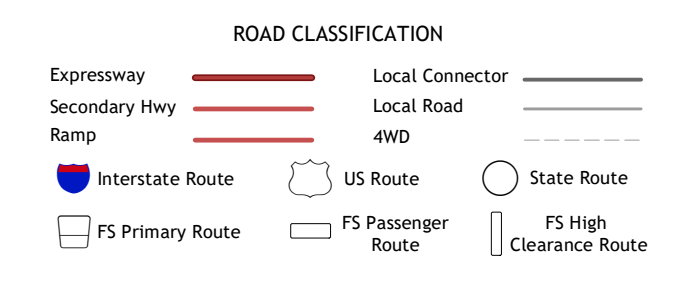


Table with 8 columns and 2 rows listing adjacent quadrangles: 1 Pino Mountain, 2 Cedarvale NE, 3 Duran, 4 Cedarvale, 5 Camaleon Draw West, 6 Rough Mountain, 7 Corona South, 8 Gallo Spring Canyon.



Check with local Forest Service unit for current travel conditions and restrictions.

CORONA NORTH, NM 2020



NSN 7560-01-630-201-6 USGS 2.4 K 1 0 1 8 0