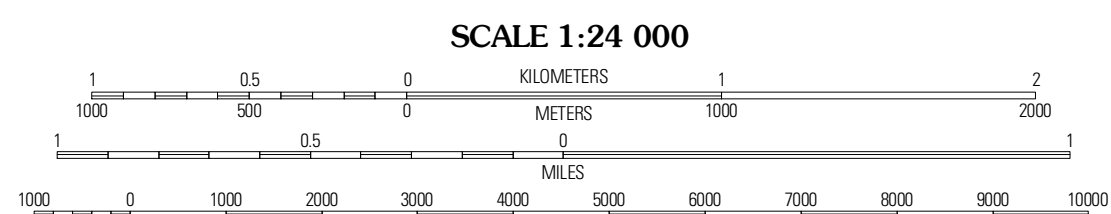

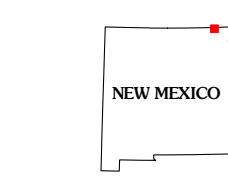


Produced by the United States Geological Survey
North American Datum of 1983 (NAD83)
Roads.....2006-2010 Tele Atlas
World Geodetic System of 1984 (WGS84), Projection and
1 000-meter grid; Universal Transverse Mercator, Zone 13S
10 000-foot ticks; New Mexico Coordinate System of 1983
(east zone) and Colorado Coordinate System of 1983
(south zone)

Imagery.....NAIP, January 2005 - August 2009
Roads.....2006-2010 Tele Atlas
Name.....GNIS, 2008
Hydrography.....National Hydrography Dataset, 2005
Contours.....National Elevation Dataset, 2002



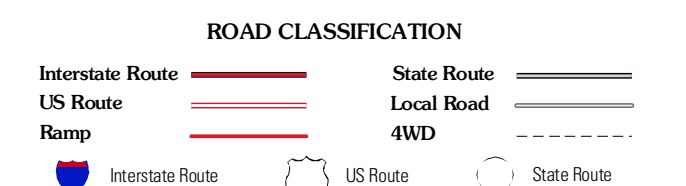
SCALE 1:24 000
CONTOUR INTERVAL 20 FEET
NORTH AMERICAN VERTICAL DATUM OF 1988
This map was produced to conform with version 0.5.10 of the
draft USGS Standards for 7.5-Minute Quadrangle Maps.
A metadata file associated with this product is draft version 0.5.11



QUADRANGLE LOCATION

Branson SE	Pine Canyon	Cobert Mesa North
Emery Peak	Cross L Ranch	Cobert Mesa South
Des Moines	Cross L Ranch SW	Fiddler Springs

ADJOINING 7.5' QUADRANGLES



CROSS L RANCH, NM-CO
2010