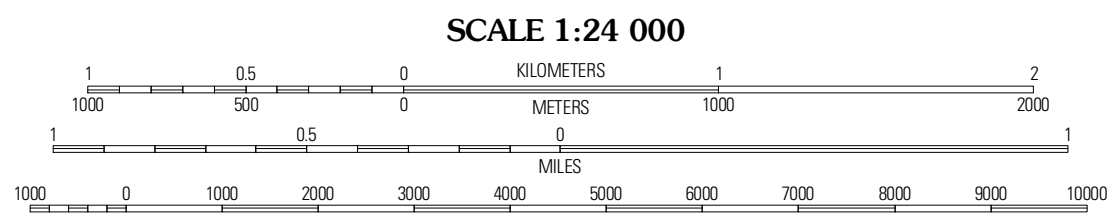

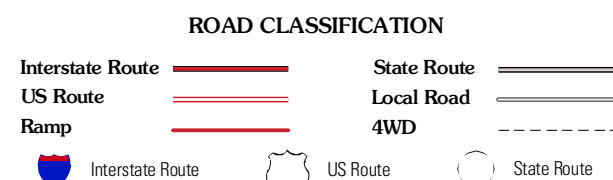
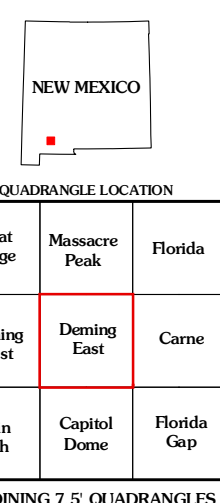




Produced by the United States Geological Survey
North American Datum of 1983 (NAD83)
Roads..... ©2006-2010 Tele Atlas
Names..... National Hydrography Dataset, 2005
Hydrography..... National Hydrography Dataset, 2005
Contours..... National Elevation Dataset, 2001



CONTOUR INTERVAL 10 FEET
NORTH AMERICAN VERTICAL DATUM OF 1988
This map was produced to conform with version 0.5.10 of the
draft USGS Standards for 7.5-Minute Quadrangle Maps.
A metadata file associated with this product is draft version 0.5.11



QUADRANGLE LOCATION

Coit Ridge	Massacre Peak	Florida
Deming West	Deming East	Carre
Bowlin Ranch	Capital Dome	Florida Gap

ADJOINING 7.5 QUADRANGLES