U.S. DEPARTMENT OF THE INTERIOR
U. S. GEOLOGICAL SURVEY

The National Map
US Topo
CR DR

DESERT NE QUADRANGLE
NEW MEXICO
7.5-MINUTE SERIES


106°07'30"
32°15'
395000mE
396
397
5'
399
400
401
2'30"
403
1710000 FEET
404
405
106°00'
3568000mN
3567
450000 FEET
3566
3565
12'30"
3563
3562
3561
3560
10'
3559
3558
3557
3556
410000 FEET
3555000mN
32°07'30"
1 680 000 FEET
395
396
397
398
399
400
401
402
403
404
405000mE
Borrego Tank
4100
4200
4300
4400
4500
4600
4700
4800

Produced by the United States Geological Survey
North American Datum of 1983 (NAD83)
World Geodetic System of 1984 (WGS84). Projection and
1 000-meter grid: Universal Transverse Mercator, Zone 13S
10 000-foot ticks: New Mexico Coordinate System of 1983
(central zone)

Imagery................................NAIP, January 2005 - July 2009
Roads..©2006-2010 Tele Atlas
Names...GNIS, 2008
Hydrography.................National Hydrography Dataset, 2005
Contours............................National Elevation Dataset, 2001

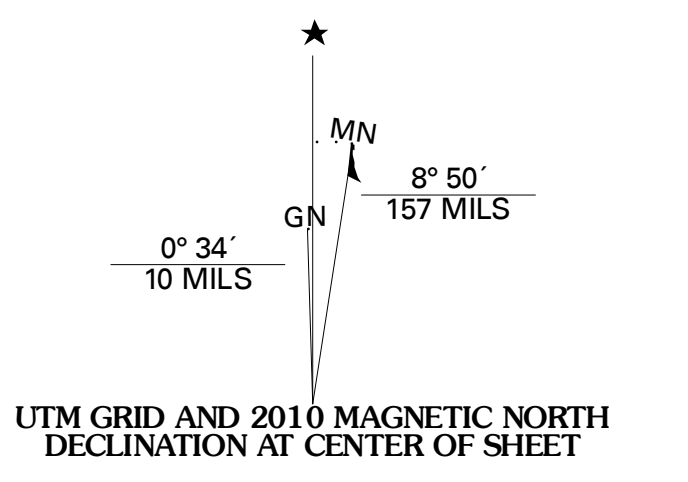
MN
GN
8° 50´
157 MILS
0° 34´
10 MILS

UTM GRID AND 2010 MAGNETIC NORTH
DECLINATION AT CENTER OF SHEET

U.S. National Grid
100,000-m Square ID
4 00
CR | DR
Grid Zone Designation
13S

SCALE 1:24 000

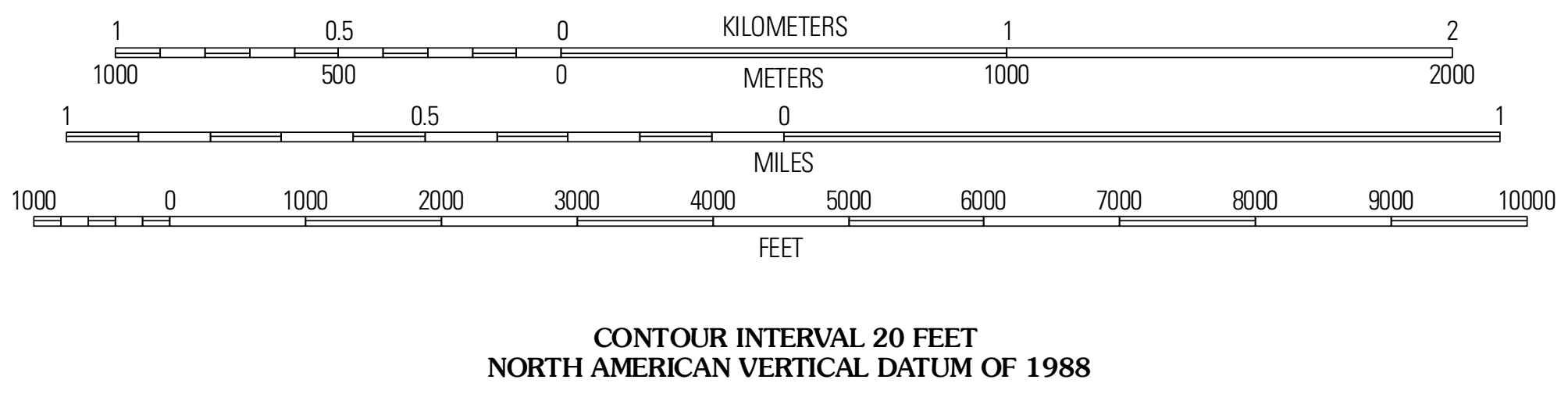
1
0.5
0
1
2
KILOMETERS
1000
500
0
1000
2000
METERS
1
0.5
0
1
MILES
1000
0
1000
2000
3000
4000
5000
6000
7000
8000
9000
10000
FEET

CONTOUR INTERVAL 20 FEET
NORTH AMERICAN VERTICAL DATUM OF 1988

This map was produced to conform with version 0.5.10 of the
draft USGS Standards for 7.5-Minute Quadrangle Maps.
A metadata file associated with this product is draft version 0.5.11

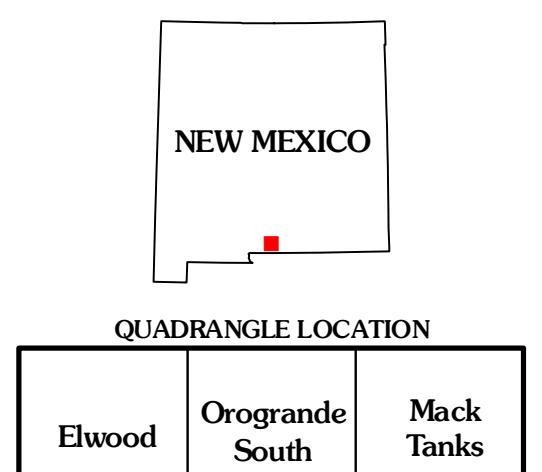

QUADRANGLE LOCATION

Elwood	Orogrande South	Mack Tanks
Desert	Desert NE	Owl Tank Canyon West
Desert SW	Desert SE	Mountain Tank

ADJOINING 7.5' QUADRANGLES

ROAD CLASSIFICATION

Interstate Route	═	State Route	═
US Route	═	Local Road	═
Ramp	━	4WD	- - - -

Interstate Route   US Route   State Route

DESERT NE, NM
2010