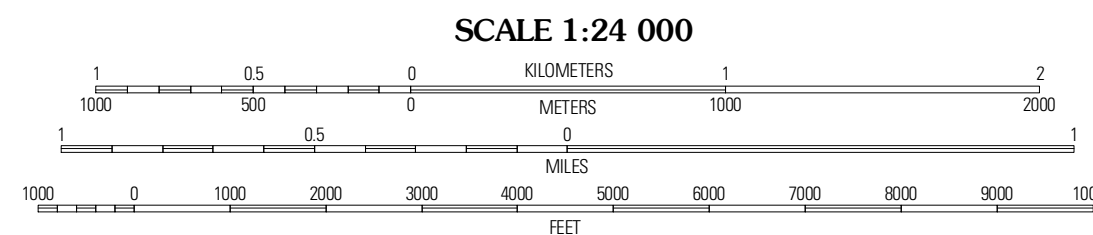





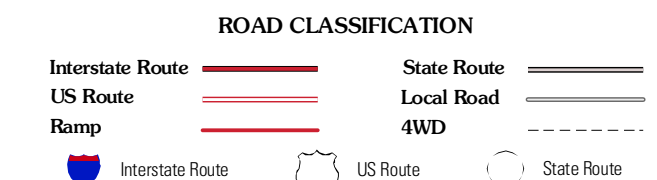
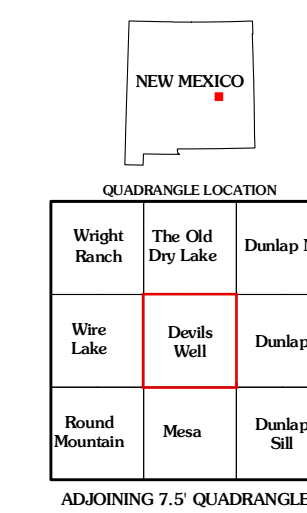
Produced by the United States Geological Survey
North American Datum of 1983 (NAD83)
Roads..... 62006-2010 Tele Atlas
World Geodetic System of 1984 (WGS84) Projection and
1 000-meter grid; Universal Transverse Mercator, Zone 13S
10 000-foot ticks; New Mexico Coordinate System of 1983
(east zone)

Imagery.....NAIP, January 2005 - June 2009
Roads..... 62006-2010 Tele Atlas
Names.....GNIS, 2008
Hydrography.....National Hydrography Dataset, 2005
Contours.....National Elevation Dataset, 1999



CONTOUR INTERVAL 10 FEET
NORTH AMERICAN VERTICAL DATUM OF 1988

This map was produced to conform with version 0.5.10 of the
draft USGS Standards for 7.5-Minute Quadrangle Maps.
A metadata file associated with this product is draft version 0.5.11



QUADRANGLE LOCATION

Wright Ranch	The Old Dry Lake	Dunlap NE
Wye Lake	Devils Well	Dunlap
Round Mountain	Mesa	Dunlap SW

ADJOINING 7.5' QUADRANGLES

DEVILS WELL, NM
2010