




U.S. DEPARTMENT OF THE INTERIOR  
U. S. GEOLOGICAL SURVEY

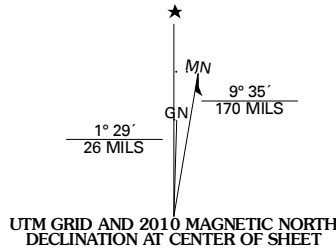


DOUBLE WELLS QUADRANGLE  
NEW MEXICO-CHIHUAHUA  
7.5-MINUTE SERIES

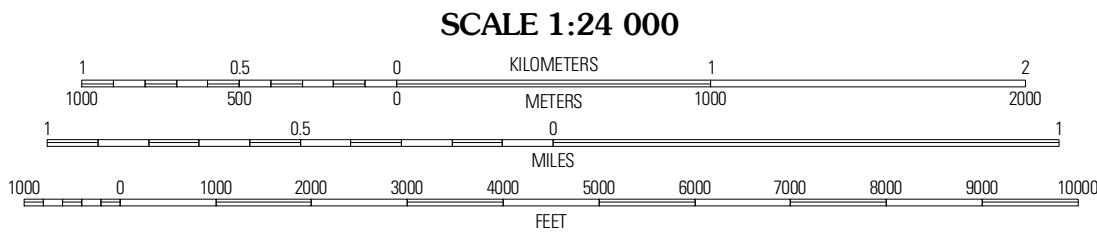


Produced by the United States Geological Survey  
North American Datum of 1983 (NAD83)  
World Geodetic System of 1984 (WGS84). Projection and  
1 000-meter grid: Universal Transverse Mercator, Zone 12R  
10 000-foot ticks: New Mexico Coordinate System of 1983  
(west zone)

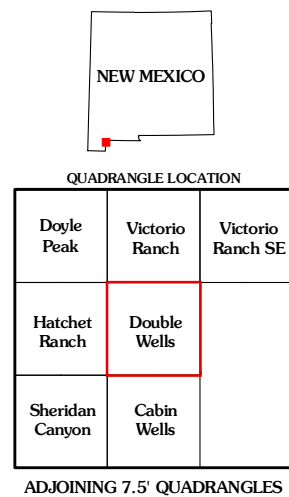
Imagery.....NAIP, January 2005 - May 2009  
Roads.....©2006-2010 Tele Atlas  
Names.....GNIS, 2008  
Hydrography.....National Hydrography Dataset, 2005  
Contours.....National Elevation Dataset, 2008



U.S. National Grid
100,000-m Square ID
1A
Grid Zone Designation
12R

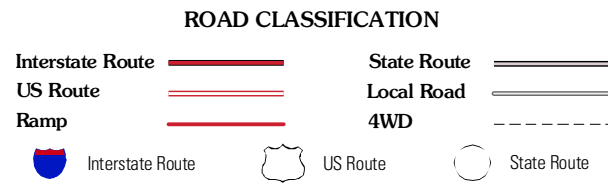


CONTOUR INTERVAL 20 FEET  
NORTH AMERICAN VERTICAL DATUM OF 1988  
This map was produced to conform with version 0.5.10 of the  
draft USGS Standards for 7.5-Minute Quadrangle Maps.  
A metadata file associated with this product is draft version 0.5.11



Doble Peak	Victorio Ranch	Victorio Ranch SE
Hatchet Ranch	Double Wells	
Sheridan Canyon	Cabin Wells	

ADJOINING 7.5' QUADRANGLES



DOUBLE WELLS, NM-CHH  
2010