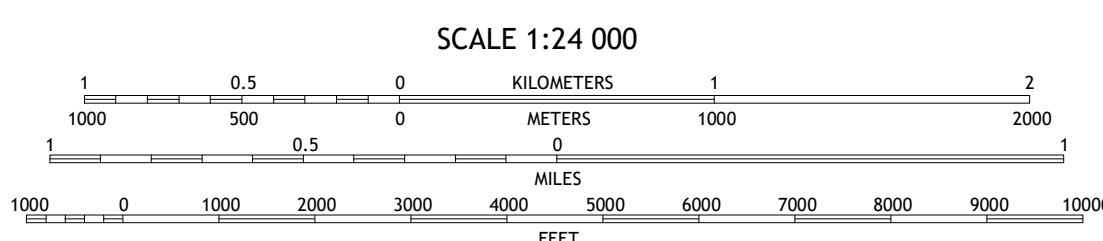
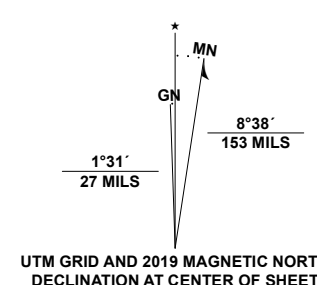


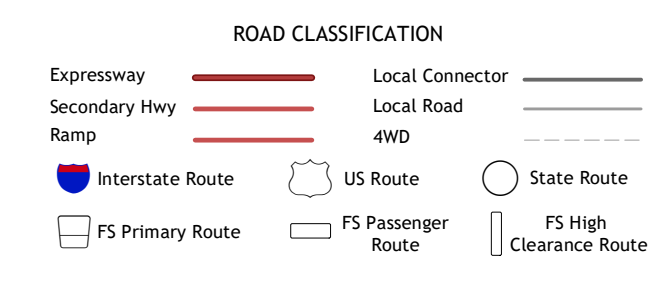
Produced by the United States Geological Survey
North American Datum of 1983 (NAD83)
World Geodetic System of 1984 (WGS84). Projection and 1 000-meter grid: Universal Transverse Mercator, Zone 13S
This map is not a legal document. Boundaries may be generalized for this map scale. Private lands within government reservations may not be shown. Obtain permission before entering private lands.



ADJOINING QUADRANGLES

1	2	3
4	5	6
7	8	

1 San Lorenzo
2 Maverick Mountain
3 P A Mountain
4 Whitehorse Mountain
5 Whitesock Mountain
6 Taylor Mountain
7 Dwyer SE
8 Oak Canyon



DWYER, NM
2020

